

+NOTICE!!

These documents have been scanned!

Do not place un-scanned documents beneath this notice!

Do not remove this notice from this file!

GPO Jacket No. 560-102
Print Order 61549
Rise Business Services, LLC
Job=AZ15 9/12/2019



Box Number= AZ15243



Claim Begin-End: AMC073353-AMC073431

1 Initial Receipt



AZ15243-1

AMC073353-AMC074022

UNITED STATES
DEPARTMENT OF THE INTERIOR
BUREAU OF LAND MANAGEMENT

No. 959116

10-12-79 _____ DATE

_____ PARENT SERIAL NUMBER

_____ ASSIGNMENT SERIAL NUMBER

Mining Claim Location Notices(79): Tex #1 et al SUBJECT
APPLICANT: _____ REMITTER IF DIFFERENT THAN APPLICANT: _____

James Sullivan et al
P.O. Box 3241
Scottsdale, AZ 85257

Indeped
AME 73353 thru
AME 73431

PURPOSE	FUND SYMBOL	AMOUNT
FILING FEE EARNED	140850	395.00
ADVANCE FILING FEE AND/OR RENTAL	14X6800	

ACRES	COUNTY	EFFECTIVE DATE	OLD LEASE	NEW LEASE
NEW LEASE				

	FUND SYMBOL	COUNTY	AMOUNT
APPLY: FILING FEE	140850		
RENTAL			

ASSIGNMENT: COMPLETE AREA

PORTION OF AREA: ASSIGNED AREA _____

RETAINED AREA _____

OF INTEREST BUT NOT OF SPECIFIC AREA:

BOND FILED

NO BOND FILED

REFUND _____

RETAIN IN UNEARNED ACCOUNT _____

TOTAL _____

REMARKS _____

BY _____ DATE _____

DO NOT ACCEPT THIS COPY AS A RECEIPT
CASE FOLDER COPY

NOTICE!!

These documents have been scanned!

Do not place un-scanned documents beneath this notice!

Do not remove this notice from this file!

GPO Jacket No. 560-102
Print Order 61549
Rise Business Services, LLC
Job=AZ15 9/12/2019



Box Number= AZ15243



Claim Begin-End: AMC073353-AMC073431

2 Correspondence



AZ15243-1

AMC073353-AMC074022

**NO
DOCUMENTS
FOUND**

NO DOCUMENTS FOUND
NO DOCUMENTS FOUND

NOTICE!!

These documents have been scanned!

Do not place un-scanned documents beneath this notice!

Do not remove this notice from this file!

GPO Jacket No. 560-102
Print Order 61549
Rise Business Services, LLC
Job=AZ15 9/12/2019



Box Number= AZ15243



Claim Begin-End: AMC073353-AMC073431

3 Transfers



AZ15243-1

AMC073353-AMC074022

**NO
DOCUMENTS
FOUND**

NO DOCUMENTS FOUND
NO DOCUMENTS FOUND

NOTICE!!

These documents have been scanned!

Do not place un-scanned documents beneath this notice!

Do not remove this notice from this file!

GPO Jacket No. 560-102
Print Order 61549
Rise Business Services, LLC
Job=AZ15 9/12/2019



Box Number= AZ15243



Claim Begin-End: AMC073353-AMC073431

4 Annual Filings



AZ15243-1

AMC073353-AMC074022

DELTA EXPLORATION HOLDINGS L.L.C.

MINERAL EXPLORATION - LAND DEVELOPMENT - WATER MANAGEMENT

AMC 73353
326382
351062
341966
21945
324360
340653
341334
351062

August 22, 2009

Bureau of Land Management
Arizona State Office
222 N. Central Avenue
Phoenix, AZ 85004-2203

Re: The year of 2009 / 2010

Maintenance Fees for Lode Mining Claims

Dear Sir:

Enclosed please find a notice of payment of the year 2009 / 2010 maintenance fees along with "Exhibit A" listing 128 claims in the amount of \$17,920.00.

Please return to me a BLM date-stamped original along with receipts so that I can record the notice in the County Recorders office.

Return to: Delta Exploration Holdings, L.L.C.
c/o Kevin Sullivan
3950 West Woodridge Drive
Glendale, Arizona 85308

Please call on (602) 818 6888 prior to August 29, 2007 if you have any questions.

Sincerely,



Kevin Sullivan
Manager
Delta Exploration Holdings L.L.C.

RECEIVED
BLM AZ STATE OFFICE
2009 AUG 17 P 4: 04
PHOENIX, ARIZONA



DELTA EXPLORATION HOLDINGS L.L.C.

MINERAL EXPLORATION - LAND DEVELOPMENT - WATER MANAGEMENT

August 22, 2009


Bureau of Land Management
Arizona State Office
222 N. Central Avenue
Phoenix, AZ 85004-2203

RECEIVED
BLM AZ STATE OFFICE
2009 AUG 17 P 4: 04
PHOENIX, ARIZONA

Re: Payment of Annual Maintenance Fee 2009/2010
Tex, Prospect, Tallships and Alpha Claims AMC et al.

Gentlemen:


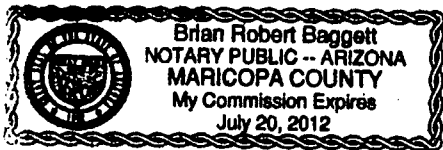
This will serve as notice that Kevin Sullivan, whose address for the purposes of this filing, is 3950 West Woodridge Drive, Glendale, Arizona, is the manager of Delta Exploration Holdings L.L.C., and intends to hold the mining claims described in Exhibit A attached hereto for the assessment year ending at 12 o'clock, noon, on September 1, 2010 by payment of the annual maintenance fess of \$140 per claim. Payment of such amount is made herewith for such assessment year for each of the claims the name and BLM Serial number of which, and the book and page or index number of recording of the location notice in the official records of Cochise County, Arizona, of which is set forth on Exhibit A attached hereto and by this reference incorporated herein,



Kevin Sullivan, Manager
Delta Exploration Holdings, L.L.C.

State of Arizona)
County of Maricopa) ss

The foregoing instrument was acknowledged before me on Aug 13, 2009
by Kevin Sullivan.


Notary Public

My commission expires:

July 20, 2012

Exhibit A

CLAIM NAME AND NUMBER	BLM Serial #	COCHISE COUNTY RECEPTION NUMBER OR BOOK / PAGE	TOWNSHIP, RANGE SECTION* Mr Twn Rng Sec
ALPHA #1	21945	523 351	14 0160S 0220E 025
ALPHA #2	21946	523 352	14 0160S 0220E 025
ALPHA #3	21947	523 353	14 0160S 0220E 025
ALPHA #4	21948	523 354	14 0160S 0220E 025
ALPHA #5A	351064	990100578	14 0160S 0220E 025
ALPHA #6	21950	523 356	14 0160S 0220E 024
ALPHA #7	21951	523 357	14 0160S 0220E 024
ALPHA #8	21952	523 358	14 0160S 0220E 024
ALPHA #9	21953	523 359	14 0160S 0220E 024
ALPHA #10	21954	523 360	14 0160S 0220E 024
ALPHA #11	21955	523 361	14 0160S 0220E 024
ALPHA #12	21956	523 362	14 0160S 0220E 024
ALPHA #13	21957	523 363	14 0160S 0220E 024
ALPHA #15	21959	523 365	14 0160S 0220E 024
ALPHA #16	21960	523 366	14 0160S 0220E 024
ALPHA #17	21961	523 367	14 0160S 0220E 024
ALPHA #18	21962	523 400	14 0160S 0220E 024
ALPHA #19	21963	523 368	14 0160S 0220E 024
ALPHA #20	21964	523 369	14 0160S 0220E 024
ALPHA #22	21966	523 371	14 0160S 0220E 026
ALPHA #23	21967	523 372	14 0160S 0220E 026
ALPHA #24	21968	523 373	14 0160S 0220E 023
ALPHA #25	21969	523 374	14 0160S 0220E 023
ALPHA #26	21970	523 375	14 0160S 0220E 023
ALPHA #31	21975	523 381	14 0160S 0220E 023
ALPHA #32	21976	523 382	14 0160S 0220E 023
ALPHA #33	21977	523 383	14 0160S 0220E 023
ALPHA 34 A	324360	920820585	14 0160S 0220E 023
ALPHA #36	21980	523 686	14 0160S 0220E 025
ALPHA #37	21981	523 387	14 0160S 0220E 025
ALPHA #38	21982	523 388	14 0160S 0220E 025
ALPHA #39	21983	523 389	14 0160S 0220E 025
ALPHA #40	21984	523 390	14 0160S 0220E 025
ALPHA #45	21989	523 395	14 0160S 0220E 025
ALPHA #46	21990	523 396	14 0160S 0220E 025
ALPHA #49	21991	523 397	14 0160S 0220E 025
ALPHA #50	21992	523 398	14 0160S 0220E 025
ALPHA #51	21993	523 399	14 0160S 0220E 025
ALPHA 52 A	324361	920820587	14 0160S 0220E 026

TOTAL CLAIMS THIS PAGE

*some claims may extend into adjacent Townships, Ranges or Sections

39 SC

RECEIVED
BLM AZ STATE OFFICE
2009 AUG 17 P 4: 04

Exhibit A (continued)

CLAIM NAME AND NUMBER	BLM Serial #	COCHISE COUNTY RECEPTION NUMBER		TOWNSHIP, RANGE SECTION*	
		OR BOOK / PAGE		Mr Twn	Rng Sec
ALPHA 118	326439	9340	8754	14 0160S	0220E 001
ALPHA 119	326440	9340	8755	14 0160S	0220E 001
ALPHA 120	326441	9340	8756	14 0160S	0220E 001
ALPHA 121	326442	9340	8757	14 0160S	0220E 001
ALPHA 122	326443	9340	8758	14 0160S	0220E 001
ALPHA 123	326444	9340	8759	14 0160S	0220E 001
ALPHA 124	326445	9340	8760	14 0160S	0220E 001
ALPHA 125	326446	9340	8761	14 0160S	0220E 011
ALPHA 126	326447	9340	8762	14 0160S	0220E 011
ALPHA 127	326448	9340	8763	14 0160S	0220E 011
ALPHA 128	326449	9340	8764	14 0160S	0220E 013
ALPHA 129	326450	9340	8765	14 0160S	0220E 013
ALPHA 130	326451	9340	8766	14 0160S	0220E 013
ALPHA 131	326452	9340	8767	14 0160S	0220E 013
ALPHA 27	340653	960617174		14 0160S	0220E 023
ALPHA 28	340654	960617175		14 0160S	0220E 023
ALPHA 29	340655	960617176		14 0160S	0220E 023
ALPHA 30	340656	960617177		14 0160S	0220E 023
ALPHA 35	340657	960617178		14 0160S	0220E 023
ALPHA 41	340658	960617179		14 0160S	0220E 023
ALPHA 42	340659	960617180		14 0160S	0220E 023
ALPHA 43	340660	960617181		14 0160S	0220E 023
ALPHA 44	340661	960617182		14 0160S	0220E 023
ALPHA 56	340662	960617183		14 0160S	0220E 023
ALPHA 57	340663	960617184		14 0160S	0220E 023
ALPHA 58	340664	960617185		14 0160S	0220E 023
ALPHA 59	340665	960617186		14 0160S	0220E 023
ALPHA 60	340666	960617187		14 0160S	0220E 023

TOTAL CLAIMS THIS PAGE

*some claims may extend into adjacent Townships, Ranges or Sections

28

SA

RECEIVED
 CLIMATE STATE OFFICE
 2009 AUG 17 P 11:04
 PHOENIX, ARIZONA

Exhibit A (continued).

CLAIM NAME AND NUMBER	BLM Serial #	COCHISE COUNTY RECEPTION NUMBER OR BOOK / PAGE	TOWNSHIP, RANGE SECTION* Mr Twn Rng Sec
TALLSHIP 5-A	341334	96-0923783	14 0160S 0220E 013
TALLSHIP 7-A	341335	96-0923784	14 0160S 0220E 013
TALLSHIP 8-A	341336	96-0923785	14 0160S 0220E 013
TALLSHIP 9-A	341337	96-0923786	14 0160S 0220E 012
TALLSHIP 10-A	341338	96-0923787	14 0160S 0220E 012
TALLSHIP B-1	341339	96-0923788	14 0160S 0220E 012
TALLSHIP B-2	341340	96-0923789	14 0160S 0220E 012
TALLSHIP B-3	341341	96-0923790	14 0160S 0220E 012
TALLSHIP B-4	341342	96-0923791	14 0160S 0220E 012
TALLSHIP B-5	341343	96-0923792	14 0160S 0220E 012
TALLSHIP B-6	341344	96-0923793	14 0160S 0220E 013
TALLSHIP B-7	341345	96-0923794	14 0160S 0220E 013
TALLSHIP B-8	351062	99-0100579	14 0160S 0220E 013
TALLSHIP B-9	351063	99-0100580	14 0160S 0220E 013
TALLSHIP B10	341968	96-1028711	14 0160S 0220E 013
TALLSHIP #C-1	73414	1125 441	14 0160S 0220E 013
TALLSHIP #C-2	73415	1125 443	14 0160S 0220E 024
TALLSHIP #C-3	73416	1125 445	14 0160S 0220E 013
TALLSHIP #C-4	73417	1125 447	14 0160S 0220E 024
TALLSHIP #C-5	73418	1125 449	14 0160S 0220E 013
TALLSHIP #C-6	73419	1125 451	14 0160S 0220E 024
TALLSHIP #C-7	73420	1125 453	14 0160S 0220E 013
PROSPECT 1	341969	96-1028712	14 0150S 0220E 035
PROSPECT 2	341970	96-1028713	14 0150S 0220E 035
PROSPECT 3	341971	96-1028714	14 0150S 0220E 035
PROSPECT 4	341972	96-1028715	14 0150S 0220E 035
PROSPECT 5	341973	96-1028716	14 0150S 0220E 035
PROSPECT 6	341974	96-1028717	14 0150S 0220E 035
PROSPECT 7A	341975	96-1028718	14 0150S 0220E 035
PROSPECT 8A	341976	96-1028719	14 0150S 0220E 035
PROSPECT 9	341977	96-1028720	14 0150S 0220E 035

TOTAL CLAIMS THIS PAGE

*some claims may extend into adjacent Townships, Ranges or Sections

31
SC

RECEIVED
BLM AZ STATE OFFICE
2009 AUG 17 P 11:04
PHOENIX, ARIZONA

Exhibit A (continued)

CLAIM NAME AND NUMBER	BLM Serial #	COCHISE COUNTY RECEPTION NUMBER OR BOOK / PAGE	TOWNSHIP, RANGE SECTION* Mr Twn Rng Sec
TEX 1	341978	96-1028721	14 0150S 0230E 031
TEX 2	341979	96-1028722	14 0160S 0220E 001
TEX 3	341980	96-1028723	14 0150S 0230E 031
TEX 4	341981	96-1028724	14 0160S 0230E 006
TEX 5	341982	96-1028725	14 0150S 0230E 031
TEX 6	341983	96-1028726	14 0160S 0230E 006
TEX 7	341984	96-1028727	14 0150S 0230E 031
TEX 8	341985	96-1028728	14 0160S 0230E 006
TEX 9	341986	96-1028729	14 0150S 0230E 031
TEX 10	341987	96-1028730	14 0160S 0230E 006
TEX 11	✓341346	96-0923777	14 0150S 0230E 031
TEX 12	341988	96-1028731	14 0160S 0230E 006
TEX 13	✓341347	96-0923788	14 0160S 0230E 006
TEX 14	341989	96-1028732	14 0160S 0230E 005
TEX 15	✓341990	96-1028733	14 0160S 0220E 001
TEX 16	✓341348	96-0923779	14 0160S 0220E 001
TEX 17	✓341991	96-1028734	14 0160S 0230E 006
TEX 18	✓341349	96-0923780	14 0160S 0230E 006
TEX 19	341992	96-1028735	14 0160S 0230E 006
TEX 20	341993	96-1028736	14 0160S 0230E 006
TEX 21	341994	96-1028737	14 0160S 0230E 006
TEX 22	341995	96-1028738	14 0160S 0230E 006
TEX 23	341996	96-1028739	14 0160S 0230E 006
TEX 24	341997	96-1028740	14 0160S 0230E 006
TEX 25	341998	96-1028741	14 0160S 0230E 006
TEX 26	341999	96-1028742	14 0160S 0230E 006
TEX 27	342000	96-1028743	14 0160S 0230E 005
TEX 28	342001	96-1028744	14 0160S 0230E 005
TEX 29	✓341350	96-0923781	14 0160S 0230E 006
TEX 30	✓341351	96-0923782	14 0150S 0230E 031

TOTAL CLAIMS THIS PAGE

*some claims may extend into adjacent Townships, Ranges or Sections

TOTAL CLAIMS FOR EXHIBIT A

30
SC
128
SC

RECEIVED
MAY STATE OFFICE
2009 AUG 17 P 4: 04
PHOENIX, ARIZONA

United States Department of the Interior
Bureau of Land Management
 BUSINESS & SUPPORT SVCS DIV
 ONE N CENTRAL AVE SUITE 800
 PHOENIX, AZ 85004 -4427
 Phone: (602) 417-9200

Receipt

No: 1979771

Transaction #: 2043802	
Date of Transaction: 08/17/2009	
CUSTOMER:	DELTA EXPLORATION HOLDINGS, LLC 3950 W WOODRIDGE DR GLENDALE, AZ 85308-4127 US

LINE #	QTY	DESCRIPTION	REMARKS	UNIT PRICE	TOTAL
1	1.00	LOCATABLE MINERALS / MINING CLAIMS-NOT NEW-UNADJUD, ONE AUTH NO. ONLY / MINING CLAIM MONEY RECEIVED CASES: AMC21945/\$17920.00	MAINT (128)	- n/a -	17920.00
TOTAL:					\$17,920.00

PAYMENT INFORMATION			
1	AMOUNT:	17920.00	POSTMARKED: N/A
	TYPE:	CHECK	RECEIVED: 08/17/2009
	CHECK NO:	1153	
	NAME:	DELTA EXPLORATION HOLDINGS, LLC 3950 W WOODRIDGE DR GLENDALE AZ 85308-4127 US	

REMARKS

This receipt was generated by the automated BLM Collections and Billing System and is a paper representation of a portion of the official electronic record contained therein.

DELTA EXPLORATIO HOLDINGS L.L.C.

MINERAL EXPLORATION - LAND DEVELOPMENT - WATER MANAGEMENT

AMC 21773
AMC 351062
AMC 324360
AMC 326382
AMC 340653
AMC 341334
AMC 341966
AMC 351062
AMC 43353

August 21, 2008

Bureau of Land Management
Arizona State Office
222 N. Central Avenue
Phoenix, AZ 85004-2203

Re: The year of 2009

Maintenance Fees for Lode Mining Claims

Dear Sir:

Enclosed please find a notice of payment of the year 2008 / 2009 maintenance fees along with "Exhibit A" listing 128 claims in the amount of \$16,000.00.

Please return to me a BLM date-stamped original along with receipts so that I can record the notice in the County Recorders office.

Return to: Delta Exploration Holdings, L.L.C.
c/o Kevin L. Sullivan
3950 West Woodridge Drive
Glendale, Arizona 85308

Please call on (602) 818 6888 prior to August 29, 2007 if you have any questions.

Sincerely,



Kevin L. Sullivan
Manager
Delta Exploration Holdings L.L.C.

RECEIVED
BLM AZ STATE OFFICE
2008 AUG 21 A 10: 23
PHOENIX, ARIZONA

SEP 10 '08 TES

ENTERED INTO COMPUTER

SEP 10 '08

3950 West Woodridge Drive, Glendale, Arizona 85308

E-Mail: ksullivan3950@msn.com

Phone: (602) 818 6888

FAX (602) 547-2299

1767240

DELTA EXPLORATION HOLDINGS L.L.C.

MINERAL EXPLORATION - LAND DEVELOPMENT - WATER MANAGEMENT

August 21, 2008


Bureau of Land Management
Arizona State Office
222 N. Central Avenue
Phoenix, AZ 85004-2203

RECEIVED
BLM AZ STATE OFFICE
2008 AUG 21 A 10:23
PHOENIX, ARIZONA

Re: Payment of Annual Maintenance Fee 2008/2009
Tex, Prospect, Tallships and Alpha Claims AMC et al.

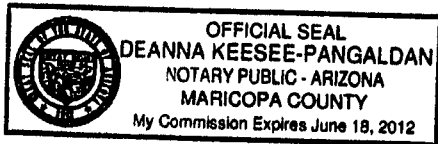
Gentlemen:


This will serve as notice that Kevin L. Sullivan, whose address for the purposes of this filing, is 3950 West Woodridge Drive, Glendale, Arizona, 85308 is a manager of Delta Exploration Holdings L.L.C., and intends to hold the mining claims described in Exhibit A attached hereto for the assessment year ending at 12 o'clock, noon, on September 1, 2009 by payment of the annual maintenance fess of \$125 per claim. Payment of such amount is made herewith for such assessment year for each of the claims the name and BLM Serial number of which, and the book and page or index number of recording of the location notice in the official records of Cochise County, Arizona, of which is set forth on Exhibit A attached hereto and by this reference incorporated herein,


Kevin L. Sullivan, Manager
Delta Exploration Holdings, L.L.C.

State of Arizona)
County of Maricopa) ss

The foregoing instrument was acknowledged before me on Aug 21, 2008
By Kevin L Sullivan.




Notary Public

My commission expires:

June 18, 2012

3950 West Woodridge Drive, Glendale, Arizona 85308

E-Mail: ksullivan3950@msn.com

Phone: (602) 818-6888

FAX (602) 547-2299

Exhibit A

CLAIM NAME AND NUMBER	BLM Serial #	COCHISE COUNTY RECEPTION NUMBER OR BOOK / PAGE		TOWNSHIP, RANGE SECTION*		
				Mr Twn	Rng	Sec
ALPHA #1	21945	523	351	14	0160S	0220E 025
ALPHA #2	21946	523	352	14	0160S	0220E 025
ALPHA #3	21947	523	353	14	0160S	0220E 025
ALPHA #4	21948	523	354	14	0160S	0220E 025
ALPHA #5A	351064	990100578		14	0160S	0220E 025
ALPHA #6	21950	523	356	14	0160S	0220E 024
ALPHA #7	21951	523	357	14	0160S	0220E 024
ALPHA #8	21952	523	358	14	0160S	0220E 024
ALPHA #9	21953	523	359	14	0160S	0220E 024
ALPHA #10	21954	523	360	14	0160S	0220E 024
ALPHA #11	21955	523	361	14	0160S	0220E 024
ALPHA #12	21956	523	362	14	0160S	0220E 024
ALPHA #13	21957	523	363	14	0160S	0220E 024
ALPHA #15	21959	523	365	14	0160S	0220E 024
ALPHA #16	21960	523	366	14	0160S	0220E 024
ALPHA #17	21961	523	367	14	0160S	0220E 024
ALPHA #18	21962	523	400	14	0160S	0220E 024
ALPHA #19	21963	523	368	14	0160S	0220E 024
ALPHA #20	21964	523	369	14	0160S	0220E 024
ALPHA #22	21966	523	371	14	0160S	0220E 026
ALPHA #23	21967	523	372	14	0160S	0220E 026
ALPHA #24	21968	523	373	14	0160S	0220E 023
ALPHA #25	21969	523	374	14	0160S	0220E 023
ALPHA #26	21970	523	375	14	0160S	0220E 023
ALPHA #31	21975	523	381	14	0160S	0220E 023
ALPHA #32	21976	523	382	14	0160S	0220E 023
ALPHA #33	21977	523	383	14	0160S	0220E 023
ALPHA 34 A	324360	920820585		14	0160S	0220E 026
ALPHA #36	21980	523	686	14	0160S	0220E 025
ALPHA #37	21981	523	387	14	0160S	0220E 025
ALPHA #38	21982	523	388	14	0160S	0220E 025
ALPHA #39	21983	523	389	14	0160S	0220E 025
ALPHA #40	21984	523	390	14	0160S	0220E 025
ALPHA #45	21989	523	395	14	0160S	0220E 025
ALPHA #46	21990	523	396	14	0160S	0220E 025
ALPHA #49	21991	523	397	14	0160S	0220E 025
ALPHA #50	21992	523	398	14	0160S	0220E 025
ALPHA #51	21993	523	399	14	0160S	0220E 025
ALPHA 52 A	324361	920820587		14	0160S	0220E 026

TOTAL CLAIMS THIS PAGE

39

*some claims may extend into adjacent Townships, Ranges or Sections

2008 AUG 21 A 10: 23

RECEIVED
BLM AZ STATE OFFICE

Exhibit A (continued)

CLAIM NAME AND NUMBER	BLM Serial #	COCHISE COUNTY RECEPTION NUMBER		TOWNSHIP, RANGE SECTION*		
		OR BOOK / PAGE		Mr Twn	Rng	Sec
ALPHA 118	326439	9340	8754	14	0160S 0220E	001
ALPHA 119	326440	9340	8755	14	0160S 0220E	001
ALPHA 120	326441	9340	8756	14	0160S 0220E	001
ALPHA 121	326442	9340	8757	14	0160S 0220E	001
ALPHA 122	326443	9340	8758	14	0160S 0220E	001
ALPHA 123	326444	9340	8759	14	0160S 0220E	001
ALPHA 124	326445	9340	8760	14	0160S 0220E	001
ALPHA 125	326446	9340	8761	14	0160S 0220E	011
ALPHA 126	326447	9340	8762	14	0160S 0220E	011
ALPHA 127	326448	9340	8763	14	0160S 0220E	011
ALPHA 128	326449	9340	8764	14	0160S 0220E	013
ALPHA 129	326450	9340	8765	14	0160S 0220E	013
ALPHA 130	326451	9340	8766	14	0160S 0220E	013
ALPHA 131	326452	9340	8767	14	0160S 0220E	013
ALPHA 27	340653	960617174		14	0160S 0220E	023
ALPHA 28	340654	960617175		14	0160S 0220E	023
ALPHA 29	340655	960617176		14	0160S 0220E	023
ALPHA 30	340656	960617177		14	0160S 0220E	023
ALPHA 35	340657	960617178		14	0160S 0220E	023
ALPHA 41	340658	960617179		14	0160S 0220E	023
ALPHA 42	340659	960617180		14	0160S 0220E	023
ALPHA 43	340660	960617181		14	0160S 0220E	023
ALPHA 44	340661	960617182		14	0160S 0220E	023
ALPHA 56	340662	960617183		14	0160S 0220E	023
ALPHA 57	340663	960617184		14	0160S 0220E	023
ALPHA 58	340664	960617185		14	0160S 0220E	023
ALPHA 59	340665	960617186		14	0160S 0220E	023
ALPHA 60	340666	960617187		14	0160S 0220E	023

TOTAL CLAIMS THIS PAGE

28

*some claims may extend into adjacent Townships, Ranges or Sections

RECEIVED
 BLM AZ STATE OFFICE
 2008 AUG 21 A 10: 23
 PHOENIX, ARIZONA

Exhibit A (continued)

CLAIM NAME AND NUMBER	BLM Serial #	COCHISE COUNTY RECEPTION NUMBER OR BOOK / PAGE		TOWNSHIP, RANGE SECTION*		
				Mr	Twn	Rng Sec
TALLSHIP 5-A	341334	96-0923783		14	0160S	0220E 013
TALLSHIP 7-A	341335	96-0923784		14	0160S	0220E 013
TALLSHIP 8-A	341336	96-0923785		14	0160S	0220E 013
TALLSHIP 9-A	341337	96-0923786		14	0160S	0220E 012
TALLSHIP 10-A	341338	96-0923787		14	0160S	0220E 012
TALLSHIP B-1	341339	96-0923788		14	0160S	0220E 012
TALLSHIP B-2	341340	96-0923789		14	0160S	0220E 012
TALLSHIP B-3	341341	96-0923790		14	0160S	0220E 012
TALLSHIP B-4	341342	96-0923791		14	0160S	0220E 012
TALLSHIP B-5	341343	96-0923792		14	0160S	0220E 012
TALLSHIP B-6	341344	96-0923793		14	0160S	0220E 013
TALLSHIP B-7	341345	96-0923794		14	0160S	0220E 013
TALLSHIP B-8	351062	99-0100579		14	0160S	0220E 013
TALLSHIP B-9	351063	99-0100580		14	0160S	0220E 013
TALLSHIP B10	341968	96-1028711		14	0160S	0220E 013
TALLSHIP #C-1	73414	1125	441	14	0160S	0220E 013
TALLSHIP #C-2	73415	1125	443	14	0160S	0220E 024
TALLSHIP #C-3	73416	1125	445	14	0160S	0220E 013
TALLSHIP #C-4	73417	1125	447	14	0160S	0220E 024
TALLSHIP #C-5	73418	1125	449	14	0160S	0220E 013
TALLSHIP #C-6	73419	1125	451	14	0160S	0220E 024
TALLSHIP #C-7	73420	1125	453	14	0160S	0220E 013
PROSPECT 1	341969	96-1028712		14	0150S	0220E 035
PROSPECT 2	341970	96-1028713		14	0150S	0220E 035
PROSPECT 3	341971	96-1028714		14	0150S	0220E 035
PROSPECT 4	341972	96-1028715		14	0150S	0220E 035
PROSPECT 5	341973	96-1028716		14	0150S	0220E 035
PROSPECT 6	341974	96-1028717		14	0150S	0220E 035
PROSPECT 7A	341975	96-1028718		14	0150S	0220E 035
PROSPECT 8A	341976	96-1028719		14	0150S	0220E 035
PROSPECT 9	341977	96-1028720		14	0150S	0220E 035

TOTAL CLAIMS THIS PAGE
 *some claims may extend into adjacent Townships, Ranges or Sections

31

PHOENIX, ARIZONA

2008 AUG 21 A 10: 23

RECEIVED
 BLM AZ STATE OFFICE

Exhibit A (continued)

CLAIM NAME AND NUMBER	BLM Serial #	COCHISE COUNTY	TOWNSHIP, RANGE
		RECEPTION NUMBER OR BOOK / PAGE	SECTION* Mr Twn Rng Sec
TEX 1	341978	96-1028721	14 0150S 0230E 031
TEX 2	341979	96-1028722	14 0160S 0220E 001
TEX 3	341980	96-1028723	14 0150S 0230E 031
TEX 4	341981	96-1028724	14 0160S 0230E 006
TEX 5	341982	96-1028725	14 0150S 0230E 031
TEX 6	341983	96-1028726	14 0160S 0230E 006
TEX 7	341984	96-1028727	14 0150S 0230E 031
TEX 8	341985	96-1028728	14 0160S 0230E 006
TEX 9	341986	96-1028729	14 0150S 0230E 031
TEX 10	341987	96-1028730	14 0160S 0230E 006
TEX 11	341346	96-0923777	14 0150S 0230E 031
TEX 12	341988	96-1028731	14 0160S 0230E 006
TEX 13	341347	96-0923788	14 0160S 0230E 006
TEX 14	341989	96-1028732	14 0160S 0230E 005
TEX 15	341990	96-1028733	14 0160S 0220E 001
TEX 16	341348	96-0923779	14 0160S 0220E 001
TEX 17	341991	96-1028734	14 0160S 0230E 006
TEX 18	341349	96-0923780	14 0160S 0230E 006
TEX 19	341992	96-1028735	14 0160S 0230E 006
TEX 20	341993	96-1028736	14 0160S 0230E 006
TEX 21	341994	96-1028737	14 0160S 0230E 006
TEX 22	341995	96-1028738	14 0160S 0230E 006
TEX 23	341996	96-1028739	14 0160S 0230E 006
TEX 24	341997	96-1028740	14 0160S 0230E 006
TEX 25	341998	96-1028741	14 0160S 0230E 006
TEX 26	341999	96-1028742	14 0160S 0230E 006
TEX 27	342000	96-1028743	14 0160S 0230E 005
TEX 28	342001	96-1028744	14 0160S 0230E 005
TEX 29	341350	96-0923781	14 0160S 0230E 006
TEX 30	341351	96-0923782	14 0150S 0230E 031

TOTAL CLAIMS THIS PAGE 30
 *some claims may extend into adjacent Townships, Ranges or Sections

TOTAL CLAIMS FOR EXHIBIT A 128

RECEIVED
 BLM AZ STATE OFFICE
 2008 AUG 21 A 10: 23
 PHOENIX, ARIZONA

DELTA EXPLORATION HOLDINGS L.L.C.

MINERAL EXPLORATION - LAND DEVELOPMENT - WATER MANAGEMENT

August 24, 2007

Bureau of Land Management
Arizona State Office
222 N. Central Avenue
Phoenix, AZ 85004-2203

Re: The year of 2007 / 2008

Maintenance Fees for Lode Mining Claims

Dear Sir:

Enclosed please find a notice of payment of the year 2007 / 2008 maintenance fees along with "Exhibit A" listing 128 claims in the amount of \$16,000.00.

Please return to me a BLM date-stamped original along with receipts so that I can record the notice in the County Recorders office.

Return to: Delta Exploration Holdings, L.L.C.
c/o Kevin Sullivan
3959 West Woodridge Drive
Glendale, Arizona 85308

Please call on (602) 818 6888 prior to August 29, 2007 if you have any questions.

Sincerely,



Kevin Sullivan
Manager
Delta Exploration Holdings L.L.C.

~~AMC 35106A~~ AMC 35106A
340653
341966
341334
73353

21945
324360
326382

ARIZONA
STATE LAND
DEPARTMENT
2007 AUG 24 PM 2:55

RECEIVED
B.L.M. AZ STATE OFFICE
2007 AUG 27 P 1:01
PHOENIX, AZ

128

7459 East Almeria Road, Scottsdale, Arizona 85257

E-Mail: ksullivan3950@msn.com

Phone: (480) 945 4800

Mobile Phone (602) 818 6888

FAX (480) 941 5190

DELTA EXPLORATION HOLDINGS L.L.C.

MINERAL EXPLORATION - LAND DEVELOPMENT - WATER MANAGEMENT

August 24, 2007

Bureau of Land Management
Arizona State Office
222 N. Central Avenue
Phoenix, AZ 85004-2203

Re: Payment of Annual Maintenance Fee 2007/2008
Tex, Prospect, Tallships and Alpha Claims AMC et al.

RECEIVED
BLM, AZ STATE OFFICE
2007 AUG 27 P 11:00
PHOENIX, AZ

Gentlemen:

This will serve as notice that Kevin Sullivan, whose address for the purposes of this filing, is 3959 West Woodridge Drive, Glendale, Arizona, is a manager of Delta Exploration Holdings L.L.C., and intends to hold the mining claims described in Exhibit A attached hereto for the assessment year ending at 12 o'clock, noon, on September 1, 2008 by payment of the annual maintenance fess of \$125 per claim. Payment of such amount is made herewith for such assessment year for each of the claims the name and BLM Serial number of which, and the book and page or index number of recording of the location notice in the official records of Cochise County, Arizona, of which is set forth on Exhibit A attached hereto and by this reference incorporated herein,

Kevin Sullivan
Kevin Sullivan, Manager
Delta Exploration Holdings, L.L.C.

State of Arizona)
County of Maricopa) ss

The foregoing instrument was acknowledged before me on Aug. 24, 2007
by James Sullivan.

Sharon M. Barnard
Notary Public

My commission expires:

Dec. 1, 2009



7459 East Almeria Road, Scottsdale, Arizona 85257

E-Mail: ksullivan3950@msn.com

Phone: (480) 945 4800

Mobile Phone (602) 818 6888

FAX (480) 941 5190

Exhibit A

CLAIM NAME AND NUMBER	BLM Serial #	COCHISE COUNTY RECEPTION NUMBER		TOWNSHIP, RANGE SECTION*		
		OR BOOK / PAGE		Mr	Twn	Rng
✓ ALPHA #1	21945	523	351	14	0160S	0220E 025
ALPHA #2	21946	523	352	14	0160S	0220E 025
ALPHA #3	21947	523	353	14	0160S	0220E 025
ALPHA #4	21948	523	354	14	0160S	0220E 025
ALPHA #5A	351064	990100578		14	0160S	0220E 025
ALPHA #6	21950	523	356	14	0160S	0220E 024
ALPHA #7	21951	523	357	14	0160S	0220E 024
ALPHA #8	21952	523	358	14	0160S	0220E 024
ALPHA #9	21953	523	359	14	0160S	0220E 024
ALPHA #10	21954	523	360	14	0160S	0220E 024
ALPHA #11	21955	523	361	14	0160S	0220E 024
ALPHA #12	21956	523	362	14	0160S	0220E 024
ALPHA #13	21957	523	363	14	0160S	0220E 024
ALPHA #15	21959	523	365	14	0160S	0220E 024
ALPHA #16	21960	523	366	14	0160S	0220E 024
ALPHA #17	21961	523	367	14	0160S	0220E 024
ALPHA #18	21962	523	400	14	0160S	0220E 024
ALPHA #19	21963	523	368	14	0160S	0220E 024
ALPHA #20	21964	523	369	14	0160S	0220E 024
ALPHA #22	21966	523	371	14	0160S	0220E 026
ALPHA #23	21967	523	372	14	0160S	0220E 026
ALPHA #24	21968	523	373	14	0160S	0220E 023
ALPHA #25	21969	523	374	14	0160S	0220E 023
ALPHA #26	21970	523	375	14	0160S	0220E 023
ALPHA #31	21975	523	381	14	0160S	0220E 023
ALPHA #32	21976	523	382	14	0160S	0220E 023
ALPHA #33	21977	523	383	14	0160S	0220E 023
✓ ALPHA 34 A	324360	920820585		14	0160S	0220E 023
ALPHA #36	21980	523	686	14	0160S	0220E 025
ALPHA #37	21981	523	387	14	0160S	0220E 025
ALPHA #38	21982	523	388	14	0160S	0220E 025
ALPHA #39	21983	523	389	14	0160S	0220E 025
ALPHA #40	21984	523	390	14	0160S	0220E 025
ALPHA #45	21989	523	395	14	0160S	0220E 025
ALPHA #46	21990	523	396	14	0160S	0220E 025
ALPHA #49	21991	523	397	14	0160S	0220E 025
ALPHA #50	21992	523	398	14	0160S	0220E 025
ALPHA #51	21993	523	399	14	0160S	0220E 025
ALPHA 52 A	324361	920820587		14	0160S	0220E 026

TOTAL CLAIMS THIS PAGE

39

*some claims may extend into adjacent Townships, Ranges or Sections

RECEIVED
 B.L.M. AZ STATE OFFICE
 2007 AUG 27 P 1:01
 PHOENIX, AZ

Exhibit A (continued)

CLAIM NAME AND NUMBER	BLM Serial #	COCHISE COUNTY RECEPTION NUMBER OR BOOK / PAGE		TOWNSHIP, RANGE SECTION*		
				Mr Twn	Rng	Sec
ALPHA 118	326439	9340	8754	14	0160S	0220E 001
ALPHA 119	326440	9340	8755	14	0160S	0220E 001
ALPHA 120	326441	9340	8756	14	0160S	0220E 001
ALPHA 121	326442	9340	8757	14	0160S	0220E 001
ALPHA 122	326443	9340	8758	14	0160S	0220E 001
ALPHA 123	326444	9340	8759	14	0160S	0220E 001
ALPHA 124	326445	9340	8760	14	0160S	0220E 001
ALPHA 125	326446	9340	8761	14	0160S	0220E 011
ALPHA 126	326447	9340	8762	14	0160S	0220E 011
ALPHA 127	326448	9340	8763	14	0160S	0220E 011
ALPHA 128	326449	9340	8764	14	0160S	0220E 013
ALPHA 129	326450	9340	8765	14	0160S	0220E 013
ALPHA 130	326451	9340	8766	14	0160S	0220E 013
ALPHA 131	326452	9340	8767	14	0160S	0220E 013
ALPHA 27	340653	960617174		14	0160S	0220E 023
ALPHA 28	340654	960617175		14	0160S	0220E 023
ALPHA 29	340655	960617176		14	0160S	0220E 023
ALPHA 30	340656	960617177		14	0160S	0220E 023
ALPHA 35	340657	960617178		14	0160S	0220E 023
ALPHA 41	340658	960617179		14	0160S	0220E 023
ALPHA 42	340659	960617180		14	0160S	0220E 023
ALPHA 43	340660	960617181		14	0160S	0220E 023
ALPHA 44	340661	960617182		14	0160S	0220E 023
ALPHA 56	340662	960617183		14	0160S	0220E 023
ALPHA 57	340663	960617184		14	0160S	0220E 023
ALPHA 58	340664	960617185		14	0160S	0220E 023
ALPHA 59	340665	960617186		14	0160S	0220E 023
ALPHA 60	340666	960617187		14	0160S	0220E 023

TOTAL CLAIMS THIS PAGE

*some claims may extend into adjacent Townships, Ranges or Sections

28

PHOENIX, AZ

2007 AUG 27 P 1:01

RECEIVED
B.L.M. AZ STATE OFFICE

Exhibit A (continued)

CLAIM NAME AND NUMBER	BLM Serial #	COCHISE COUNTY RECEPTION NUMBER OR BOOK / PAGE		TOWNSHIP, RANGE SECTION*		
				Mr Twn	Rng	Sec
✓ TALLSHIP 5-A	341334	96-0923783		14	0160S 0220E	013
TALLSHIP 7-A	341335	96-0923784		14	0160S 0220E	013
TALLSHIP 8-A	341336	96-0923785		14	0160S 0220E	013
TALLSHIP 9-A	341337	96-0923786		14	0160S 0220E	012
TALLSHIP 10-A	341338	96-0923787		14	0160S 0220E	012
TALLSHIP B-1	341339	96-0923788		14	0160S 0220E	012
TALLSHIP B-2	341340	96-0923789		14	0160S 0220E	012
TALLSHIP B-3	341341	96-0923790		14	0160S 0220E	012
TALLSHIP B-4	341342	96-0923791		14	0160S 0220E	012
TALLSHIP B-5	341343	96-0923792		14	0160S 0220E	012
TALLSHIP B-6	341344	96-0923793		14	0160S 0220E	013
TALLSHIP B-7	341345	96-0923794		14	0160S 0220E	013
✓ TALLSHIP B-8	351062	99-0100579		14	0160S 0220E	013
✓ TALLSHIP B-9	351063	99-0100580		14	0160S 0220E	013
TALLSHIP B10	341968	96-1028711		14	0160S 0220E	013
TALLSHIP #C-1	73414	1125	441	14	0160S 0220E	013
TALLSHIP #C-2	73415	1125	443	14	0160S 0220E	024
TALLSHIP #C-3	73416	1125	445	14	0160S 0220E	013
TALLSHIP #C-4	73417	1125	447	14	0160S 0220E	024
TALLSHIP #C-5	73418	1125	449	14	0160S 0220E	013
TALLSHIP #C-6	73419	1125	451	14	0160S 0220E	024
TALLSHIP #C-7	73420	1125	453	14	0160S 0220E	013
PROSPECT 1	341969	96-1028712		14	0150S 0220E	035
PROSPECT 2	341970	96-1028713		14	0150S 0220E	035
PROSPECT 3	341971	96-1028714		14	0150S 0220E	035
PROSPECT 4	341972	96-1028715		14	0150S 0220E	035
PROSPECT 5	341973	96-1028716		14	0150S 0220E	035
PROSPECT 6	341974	96-1028717		14	0150S 0220E	035
PROSPECT 7A	341975	96-1028718		14	0150S 0220E	035
PROSPECT 8A	341976	96-1028719		14	0150S 0220E	035
PROSPECT 9	341977	96-1028720		14	0150S 0220E	035

TOTAL CLAIMS THIS PAGE

*some claims may extend into adjacent Townships, Ranges or Sections

31

PHOENIX, AZ

2007 AUG 27 P 1:01

RECEIVED
B.L.M. AZ STATE OFFICE

Exhibit A (continued)

CLAIM NAME AND NUMBER	BLM Serial #	COCHISE COUNTY	TOWNSHIP, RANGE
		RECEPTION NUMBER OR BOOK / PAGE	SECTION* Mr Twn Rng Sec
TEX 1	341978	96-1028721	14 0150S 0230E 031
TEX 2	341979	96-1028722	14 0160S 0220E 001
TEX 3	341980	96-1028723	14 0150S 0230E 031
TEX 4	341981	96-1028724	14 0160S 0230E 006
TEX 5	341982	96-1028725	14 0150S 0230E 031
TEX 6	341983	96-1028726	14 0160S 0230E 006
TEX 7	341984	96-1028727	14 0150S 0230E 031
TEX 8	341985	96-1028728	14 0160S 0230E 006
TEX 9	341986	96-1028729	14 0150S 0230E 031
TEX 10	341987	96-1028730	14 0160S 0230E 006
TEX 11	341346	96-0923777	14 0150S 0230E 031
TEX 12	341988	96-1028731	14 0160S 0230E 006
TEX 13	341347	96-0923788	14 0160S 0230E 006
TEX 14	341989	96-1028732	14 0160S 0230E 005
TEX 15	341990	96-1028733	14 0160S 0220E 001
TEX 16	341348	96-0923779	14 0160S 0220E 001
TEX 17	341991	96-1028734	14 0160S 0230E 006
TEX 18	341349	96-0923780	14 0160S 0230E 006
TEX 19	341992	96-1028735	14 0160S 0230E 006
TEX 20	341993	96-1028736	14 0160S 0230E 006
TEX 21	341994	96-1028737	14 0160S 0230E 006
TEX 22	341995	96-1028738	14 0160S 0230E 006
TEX 23	341996	96-1028739	14 0160S 0230E 006
TEX 24	341997	96-1028740	14 0160S 0230E 006
TEX 25	341998	96-1028741	14 0160S 0230E 006
TEX 26	341999	96-1028742	14 0160S 0230E 006
TEX 27	342000	96-1028743	14 0160S 0230E 005
TEX 28	342001	96-1028744	14 0160S 0230E 005
TEX 29	341350	96-0923781	14 0160S 0230E 006
TEX 30	341351	96-0923782	14 0150S 0230E 031

TOTAL CLAIMS THIS PAGE

30

*some claims may extend into adjacent Townships, Ranges or Sections

TOTAL CLAIMS FOR EXHIBIT A

128

RECEIVED
B.L.M. AZ STATE OFFICE
2007 AUG 27 P 1:01
PHOENIX, AZ

ARTICLES OF AMENDMENT TO
- ARTICLES OF ORGANIZATION OF
DELTA EXPLORATION HOLDINGS, L.L.C.

Pursuant to Arizona Revised Statutes Section 29-633, DELTA EXPLORATION HOLDINGS, L.L.C., an Arizona limited liability company, hereby adopts the following Articles of Amendment to Articles of Organization:

1. The name of the limited liability company is Delta Exploration Holdings, L.L.C.
2. The date the initial Articles of Organization were filed was November 21, 2000.
3. Article IV of the Articles of Organization is deleted and amended to read as follows:

ARTICLE IV

The name and business address of the agent for service process of this limited liability company is Gary A. Drummond, Esq., 1430 E. Missouri Avenue, Suite B-125, Phoenix, Arizona 85014.

4. Article VI of the Articles of Organization is deleted and amended to read as follows:

ARTICLE VI


The name and business address of each person who is a manager of this limited liability company and each member who owns a twenty percent (20%) or greater interest in the capital or profits of this limited liability company are:

James P.L. Sullivan 7459 E. Almeria Road Scottsdale, Arizona 85257	Manager
--	---------

Kevin L. Sullivan 3950 W. Woodridge Drive Glendale, Arizona 85308	Manager
---	---------

James P.L. Sullivan 7459 E. Almeria Road Scottsdale, Arizona 85257	Member
--	--------

Dated Effective: August 15, 2007


JAMES P.L. SULLIVAN, Manager

RECEIVED
B.L.M. AZ STATE OFFICE
2007 AUG 21 P 1:01
PHOENIX, AZ

United States Department of the Interior
 Bureau of Land Management
 BUSINESS & SUPPORT SVCS DIV
 ONE N CENTRAL AVE SUITE 800
 PHOENIX, AZ 85004 -4427
 Phone: (602) 417-9200

Receipt

No: 1553633

Transaction #: 1605189	
Date of Transaction: 08/27/2007	
CUSTOMER:	KEVIN SULLIVAN DELTA EXPLORATION HOLDINGS, LLC 3959 WEST WOODRIDGE DRIVE GLENDALE, AZ 85308

LINE #	QTY	DESCRIPTION	REMARKS	UNIT PRICE	TOTAL
1	1.00	LOCATABLE MINERALS / MINING CLAIMS-NOT NEW-UNADJUD, ONE AUTH NO. ONLY / MINING CLAIM MONEY RECEIVED (455) CASES: AMC21945/\$16000.00	MAINT 2008 (128)	- n/a -	16000.00
TOTAL:					\$16,000.00

PAYMENT INFORMATION			
1	AMOUNT:	\$16,000.00	POSTMARKED: N/A
	TYPE:	CHECK	RECEIVED: 08/27/2007
	CHECK NO:	442	
	NAME:	TWYEROULD, STEPHEN 5301 E. OSBORN RD PHOENIX AZ 85018	

REMARKS

This receipt was generated by the automated BLM Collections and Billing System and is a paper representation of a portion of the official electronic record contained therein.

United States Department of the Interior

Bureau of Land Management
 BUSINESS & SUPPORT SVCS DIV
 ONE N CENTRAL AVE SUITE 800
 PHOENIX, AZ 85004 -4427
 Phone: (602) 417-9200

Receipt

No: 1767240

Transaction #: 1824875	
Date of Transaction: 08/21/2008	
CUSTOMER:	DELTA EXPLORATION HOLDING LLC 3950 W WOODRIDGE DR GLENDALE, AZ 85308

LINE #	QTY	DESCRIPTION	REMARKS	UNIT PRICE	TOTAL
1	1.00	LOCATABLE MINERALS / MINING CLAIMS-NOT NEW-UNADJUD, ONE AUTH NO. ONLY / MINING CLAIM MONEY RECEIVED (455) CASES: AMC21945/\$16000.00	MAINT 2009/128	- n/a -	16000.00
TOTAL:					\$16,000.00

PAYMENT INFORMATION			
1	AMOUNT:	\$16,000.00	POSTMARKED: N/A
	TYPE:	CHECK	RECEIVED: 08/21/2008
	CHECK NO:	1042	
	NAME:	THE SULLIVAN TRUST AGREEMENT 19999 W FAWNY LN CASA GRANDE AZ 85222	

REMARKS

This receipt was generated by the automated BLM Collections and Billing System and is a paper representation of a portion of the official electronic record contained therein.

DELTA EXPLORATION HOLDINGS, L.L.C.

MINERAL EXPLORATION - LAND DEVELOPMENT - WATER MANAGEMENT

AMC 351062

AMC 21945

AMC 73353

AMC 324360

AMC 326382

AMC 340653

AMC 341334

AMC 341966

128 claims
@ \$125 =
\$16,000.00

August 25, 2006

Bureau of Land Management
Arizona State Office
222 N. Central Avenue
Phoenix, AZ 85004-2203

Re: The year of 2006 / 2007

Maintenance Fees for Lode Mining Claims

Dear Sir:

Enclosed please find a notice of payment of the year 2006 / 2007 maintenance fees along with "Exhibit A" listing 128 claims in the amount of \$16,000.00.

Please return to me a BLM date-stamped original along with the receipts so that I can record the notice in the County Recorders office.

Return to: Delta Exploration Holdings, L.L.C.
c/o James Sullivan
7459 E. Almeria Road
Scottsdale, AZ 85257

Please call or tell me if you have any questions.

Sincerely,

James Sullivan
Manager

D:\MyFiles\WordPerfect Data Files\MINING\st-land-fees-2004.wpd

RECEIVED
BLM, AZ STATE OFFICE
2006 AUG 23 P 12:38
PHOENIX, ARIZONA

RE 9/12/06

7459 East Almeria Road, Scottsdale, Arizona 85257

E-Mail: sully2@qwest.net

Mobile Phone: (602) 377-2900

Phone: (480) 945-4800

FAX: (480) 941-5190

DELTA EXPLORATION HOLDINGS, L.L.C.

MINERAL EXPLORATION - LAND DEVELOPMENT - WATER MANAGEMENT

August 25, 2006

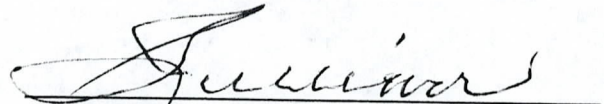
Bureau of Land Management
Arizona State Office
222 N. Central Avenue
Phoenix, AZ 85004-2203

RECEIVED
BLM, AZ STATE OFFICE
2006 AUG 23 P 12: 38
PHOENIX, ARIZONA

Re: Payment of Annual Maintenance Fee 2006/20077
Tex, Prospects, Tallship, and Alpha Claims AMC et al

Gentlemen:

This will serve notice that James Sullivan, whose address for purposes of this filing, is 7459 East Almeria Road, Scottsdale, Arizona 85257, is the Manager of Delta Exploration Holdings and intends to hold the mining claims described on Exhibit A attached hereto for the assessment year ending at 12 o'clock, noon, on September 1, 2007 by payment of the annual maintenance fee of \$125 per claim. Payment of such amount is made herewith for such assessment year for each of the claims the name and BLM Serial number of which, and the book and page or index number of recording of the location notice in the official records of Cochise County, Arizona, of which is set forth on Exhibit A attached hereto and by this reference incorporated herein,


James Sullivan, Manager
Delta Exploration Holdings

State of Arizona)
County of Maricopa) ss


The foregoing instrument was acknowledged before me on 23 August 2006
by James Sullivan.


Notary Public

My commission expires:

4/8/2010

D:\MyFiles\WordPerfect Data Files\MINING\st-land-fees-2004.wpd


ANTHONY TACCETTA
NOTARY PUBLIC - ARIZONA
MARICOPA COUNTY
My Commission Expires
April 08, 2010

7459 East Almeria Road, Scottsdale, Arizona 85257

E-Mail: sully2@qwest.net

Phone: (480) 945-4800

Mobile Phone: (602) 377-2900

FAX: (480) 941-5190

Exhibit A

CLAIM NAME	NO.	BLM-AMC SERIAL NO.	Cochise County Reception No. or Book/Page		LOCATION TOWNSHIP	NOTICE RANGE	IN SECTION
ALPHA	1	21945	523	351	16 South	22 East	25
ALPHA	2	21946	523	352	16 South	22 East	25
ALPHA	3	21947	523	353	16 South	22 East	25
ALPHA	4	21948	523	354	16 South	22 East	25
ALPHA	5A	351064	990	100578	16 South	22 East	25
ALPHA	6	21950	523	356	16 South	22 East	24
ALPHA	7	21951	523	357	16 South	22 East	24
ALPHA	8	21952	523	358	16 South	22 East	24
ALPHA	9	21953	523	359	16 South	22 East	24
ALPHA	10	21954	523	360	16 South	22 East	24
ALPHA	11	21955	523	361	16 South	22 East	24
ALPHA	12	21956	523	362	16 South	22 East	24
ALPHA	13	21957	523	363	16 South	22 East	24
ALPHA	15	21959	523	365	16 South	22 East	24
ALPHA	16	21960	523	366	16 South	22 East	24
ALPHA	17	21961	523	367	16 South	22 East	24
ALPHA	18	21962	523	400	16 South	22 East	24
ALPHA	19	21963	523	368	16 South	22 East	24
ALPHA	20	21964	523	369	16 South	22 East	24
ALPHA	22	21966	523	371	16 South	22 East	26
ALPHA	23	21967	523	372	16 South	22 East	26
ALPHA	24	21968	523	373	16 South	22 East	23
ALPHA	25	21969	523	374	16 South	22 East	23
ALPHA	26	21970	523	375	16 South	22 East	23
ALPHA	31	21975	523	381	16 South	22 East	23
ALPHA	32	21976	523	382	16 South	22 East	23
ALPHA	33	21977	523	383	16 South	22 East	23
ALPHA	34A	324360	920	820585	16 South	22 East	24
ALPHA	36	21980	523	686	16 South	22 East	25
ALPHA	37	21981	523	387	16 South	22 East	25
ALPHA	38	21982	523	388	16 South	22 East	25
ALPHA	39	21983	523	389	16 South	22 East	25
ALPHA	40	21984	523	390	16 South	22 East	25
ALPHA	45	21989	523	395	16 South	22 East	25
ALPHA	46	21990	523	396	16 South	22 East	25
ALPHA	49	21991	523	397	16 South	22 East	25
ALPHA	50	21992	523	398	16 South	22 East	25
ALPHA	51	21993	523	399	16 South	22 East	25
ALPHA	52A	324360	920	820587	16 South	22 East	26

2006 AUG 23 P 12: 38

TOTAL CLAIMS THIS PAGE

39

RECEIVED
B.L.M. AZ STATE OFFICE

Exhibit A (continued)

CLAIM NAME	NO.	BLM-AMC SERIAL NO.	Cochise County Reception No. or Book/Page	LOCATION TOWNSHIP	NOTICE RANGE	IN SECTION
Tallship C	1	73414	1125 441	16 South	22 East	13
Tallship C	2	73415	1125 443	16 South	22 East	24
Tallship C	3	73416	1125 445	16 South	22 East	13
Tallship C	4	73417	1125 447	16 South	22 East	24
Tallship C	5	73418	1125 449	16 South	22 East	13
Tallship C	6	73419	1125 451	16 South	22 East	13
Tallship C	7	73420	1125 453	16 South	22 East	13
ALPHA	27	340653	960617174	16 South	22 East	23
ALPHA	28	340654	960617175	16 South	22 East	23
ALPHA	29	340655	960617176	16 South	22 East	23
ALPHA	30	340656	960617177	16 South	22 East	23
ALPHA	35	340657	960617178	16 South	22 East	23
ALPHA	41	340658	960617179	16 South	22 East	23
ALPHA	42	340659	960617180	16 South	22 East	23
ALPHA	43	340660	960617181	16 South	22 East	23
ALPHA	44	340661	960617182	16 South	22 East	23
ALPHA	56	340662	960617183	16 South	22 East	23
ALPHA	57	340663	960617184	16 South	22 East	23
ALPHA	58	340664	960617185	16 South	22 East	23
ALPHA	59	340665	960617186	16 South	22 East	23
ALPHA	60	340666	960617187	16 South	22 East	23

TOTAL CLAIMS THIS PAGE

(21)
22

RECEIVED
B.L.M. AZ STATE OFFICE
2006 AUG 23 P 12:38
PHOENIX, ARIZONA

Exhibit A (continued)

CLAIM NAME	NO.	BLM-AMC SERIAL NO.	Cochise County Reception No. or Book/Page	LOCATION TOWNSHIP	NOTICE RANGE	IN SECTION
TEX	1	341978	96-1028721	16 South	23 East	6
TEX	2	341979	96-1028722	16 South	23 East	6
TEX	3	341980	96-1028723	16 South	23 East	6
TEX	4	341981	96-1028724	16 South	23 East	6
TEX	5	341982	96-1028725	16 South	23 East	6
TEX	6	341983	96-1028726	16 South	23 East	6
TEX	7	341984	96-1028727	16 South	23 East	6
TEX	8	341985	96-1028728	16 South	23 East	6
TEX	9	341986	96-1028729	16 South	23 East	6
TEX	10	341987	96-1028730	16 South	23 East	6
TEX	11	341346	96-0923777	16 South	23 East	6
TEX	12	341988	96-1028731	16 South	23 East	6
TEX	13	341347	96-0923788	16 South	23 East	6
TEX	14	341989	96-1028732	16 South	23 East	6
TEX	15	341990	96-1028733	16 South	23 East	6
TEX	16	341348	96-0923779	16 South	23 East	6
TEX	17	341991	96-1028734	16 South	23 East	6
TEX	18	341349	96-0923780	16 South	23 East	6
TEX	19	341992	96-1028735	16 South	23 East	6
TEX	20	341993	96-1028736	16 South	23 East	6
TEX	21	341994	96-1028737	16 South	23 East	6
TEX	22	341995	96-1028738	16 South	23 East	6
TEX	23	341996	96-1028739	16 South	23 East	6
TEX	24	341997	96-1028740	16 South	23 East	6
TEX	25	341998	96-1028741	16 South	23 East	6
TEX	26	341999	96-1028742	16 South	23 East	6
TEX	27	342000	96-1028743	16 South	23 East	6
TEX	28	342001	96-1028744	16 South	23 East	6
TEX	29	341350	96-0923781	16 South	23 East	6
TEX	30	341351	96-0923782	16 South	23 East	6

TOTAL CLAIMS THIS PAGE

30
770

PHOENIX, ARIZONA

2006 AUG 23 P 12: 38

RECEIVED
B.L.M. AZ STATE OFFICE

Exhibit A (continued)

CLAIM NAME	NO.	BLM-AMC SERIAL NO.	Cochise County Reception No. or Book/Page	LOCATION TOWNSHIP	NOTICE RANGE	IN SECTION
Prospect	1	341969	96-1028712	15 South	22 East	35
Prospect	2	341970	96-1028713	15 South	22 East	35
Prospect	3	341971	96-1028714	15 South	22 East	35
Prospect	4	341972	96-1028715	15 South	22 East	35
Prospect	5	341973	96-1028716	15 South	22 East	35
Prospect	6	341974	96-1028717	15 South	22 East	35
Prospect	7A	341975	96-1028718	15 South	22 East	35
Prospect	8A	341976	96-1028719	15 South	22 East	35
Prospect	9	341977	96-1028720	15 South	22 East	35
Tallship	5-A	341334	96-0923783	16 South	22 East	13
Tallship	7-A	341335	96-0923784	16 South	22 East	13
Tallship	8-A	341336	96-0923785	16 South	22 East	13
Tallship	9-A	341337	96-0923786	16 South	22 East	12
Tallship	10-A	341338	96-0923787	16 South	22 East	12
Tallship	B-1	341339	96-0923788	16 South	22 East	12
Tallship	B-2	341340	96-0923789	16 South	22 East	12
Tallship	B-3	341341	96-0923790	16 South	22 East	12
Tallship	B-4	341342	96-0923791	16 South	22 East	12
Tallship	B-5	341343	96-0923792	16 South	22 East	12
Tallship	B-6	341344	96-0923793	16 South	22 East	13
Tallship	B-7	341345	96-0923794	16 South	22 East	13
Tallship	B-8	351062	99-0100579	16 South	22 East	13
Tallship	B-9	351063	99-0100580	16 South	22 East	13
Tallship	B-10	341968	96-1028711	16 South	22 East	13

TOTAL CLAIMS THIS PAGE

24
TJW

PHOENIX, ARIZONA

2006 AUG 23 P 12:38

RECEIVED
B.L.M. AZ STATE OFFICE

Exhibit A(continued)

CLAIM NAME	NO.	BLM-AMC SERIAL NO.	Cochise County Reception No. or Book/Page	LOCATION TOWNSHIP	NOTICE RANGE	IN SECTION
Alpha	118	326439	9340/8754	16 South	23 East	1
Alpha	119	326440	9340/8755	16 South	23 East	1
Alpha	120	326441	9340/8756	16 South	23 East	1
Alpha	121	326442	9340/8757	16 South	23 East	1
Alpha	122	326443	9340/8758	16 South	23 East	1
Alpha	123	326444	9340/8759	16 South	23 East	1
Alpha	124	326445	9340/8760	16 South	23 East	1
Alpha	125	326446	9340/8761	16 South	23 East	1
Alpha	126	326447	9340/8762	16 South	23 East	11
Alpha	127	326448	9340/8763	16 South	23 East	11
Alpha	128	326449	9340/8764	16 South	23 East	12
Alpha	129	326450	9340/8765	16 South	23 East	12
Alpha	130	326451	9340/8766	16 South	23 East	12
Alpha	131	326452	9340/8767	16 South	23 East	12

TOTAL CLAIMS THIS PAGE

14
TR

TOTAL CLAIMS EXHIBIT A

128
TR

PHOENIX, ARIZONA

2006 AUG 23 P 12: 38

RECEIVED
BLM, AZ STATE OFFICE

United States Department of the Interior
Bureau of Land Management
 BUSINESS & SUPPORT SVCS DIV
 ONE N CENTRAL AVE
 PHOENIX, AZ 85004 -2203
 Phone: (602) 417-9200

Receipt

No: 1341901

Transaction #: 1387121	
Date of Transaction: 08/23/2006	
CUSTOMER:	DELTA EXPLORATION HOLDINGS 7459 E ALMERIA ROAD SCOTTSDALE, AZ 85257

LINE #	QTY	DESCRIPTION	REMARKS	UNIT PRICE	TOTAL
1	1.00	LOCATABLE MINERALS / MINING CLAIMS-NOT NEW-UNADJUD, ONE AUTH NO. ONLY / MINING CLAIM MONEY RECEIVED (455) CASES: AMC21945/\$16000.00	MAINT 2007 (128)	- n/a -	16000.00
TOTAL:					\$16,000.00

PAYMENT INFORMATION						
1	AMOUNT:	\$16,000.00	POSTMARKED:	N/A		
	TYPE:	CHECK	RECEIVED:	08/23/2006		
	CHECK NO:	5292				
	NAME:	J. SULLIVAN & ASSOCIATES 7459 E ALMERIA ROAD SCOTTSDALE AZ 85257				

REMARKS	

This receipt was generated by the automated BLM Collections and Billing System and is a paper representation of a portion of the official electronic record contained therein.

DELTA EXPLORATION HOLDINGS, L.L.C.

MINERAL EXPLORATION - LAND DEVELOPMENT - WATER MANAGEMENT

August 25, 2004

Bureau of Land Management
Arizona State Office
222 N. Central Avenue
Phoenix, AZ 85004-2203

AMC 21945
AMC 73353
AMC 324361
AMC 326382
AMC 340653
AMC 341334
AMC 341966
AMC 351062

128 @ 125
= \$16,000.00
(TD)

RECEIVED
B.L.M. AZ STATE OFFICE
2005 AUG 25 A 10:10 AM
PHOENIX, ARIZONA

Re: Payment of Annual Maintenance Fee 2005/2006
Tex, Prospects, Tallship, and Alpha Claims AMC et al

Gentlemen:

This will serve notice that James Sullivan, whose address for purposes of this filing, is 7459 East Almeria Road, Scottsdale, Arizona 85257, is the Manager of Delta Exploration Holdings and intends to hold the mining claims described on Exhibit A attached hereto for the assessment year ending at 12 o'clock, noon, on September 1, 2006 by payment of the annual maintenance fee of \$125 per claim. Payment of such amount is made herewith for such assessment year for each of the claims the name and BLM Serial number of which, and the book and page or index number of recording of the location notice in the official records of Cochise County, Arizona, of which is set forth on Exhibit A attached hereto and by this reference incorporated herein,

James Sullivan, Manager
Delta Exploration Holdings

State of Arizona)
County of Maricopa) ss

The foregoing instrument was acknowledged before me on this 17th day of August
by James Sullivan. 2005

Notary Public

My commission expires:

12-11-2006



D:\MyFiles\WordPerfect Data Files\MINING\st-land-fees-2004.wpd

7459 East Almeria Road, Scottsdale, Arizona 85257

E-Mail: sully2@qwest.net

Mobile Phone: (602) 377-2900

Phone: (480) 945-4800

FAX: (480) 941-5190

RE 9/19/05

DELTA EXPLORATION HOLDINGS, L.L.C.

MINERAL EXPLORATION - LAND DEVELOPMENT - WATER MANAGEMENT

August 25, 2005

Bureau of Land Management
Arizona State Office
222 N. Central Avenue
Phoenix, AZ 85004-2203

RECEIVED
BLM. AZ STATE OFFICE
2005 AUG 25 A 10: 16
PHOENIX, ARIZONA

Re: The year of 2005 / 2006

Maintenance Fees for Lode Mining Claims

Dear Sir:

Enclosed please find a notice of payment of the year 2005 / 2006 maintenance fees along with "Exhibit A" listing 128 claims in the amount of \$16,000.00.

Please return to me a BLM date-stamped original along with the receipts so that I can record the notice in the County Recorders office.

Return to: Delta Exploration Holdings, L.L.C.
c/o James Sullivan
7459 E. Almeria Road
Scottsdale, AZ 85257

Please call or tell me if you have any questions.

Sincerely,



James Sullivan
Manager

D:\MyFiles\WordPerfect Data Files\MINING\st-land-fees-2004.wpd

7459 East Almeria Road, Scottsdale, Arizona 85257
E-Mail: sully2@qwest.net
Mobile Phone: (602) 377-2900

Phone: (480) 945-4800

FAX: (480) 941-5190

Exhibit A

CLAIM NAME	NO.	BLM-AMC SERIAL NO.	Cochise County Reception No. or Book/Page	LOCATION TOWNSHIP	NOTICE RANGE	IN SECTION
ALPHA	1	21945	523 351	16 South	22 East	25
ALPHA	2	21946	523 352	16 South	22 East	25
ALPHA	3	21947	523 353	16 South	22 East	25
ALPHA	4	21948	523 354	16 South	22 East	25
ALPHA	5A	351064	990100578	16 South	22 East	25
ALPHA	6	21950	523 356	16 South	22 East	24
ALPHA	7	21951	523 357	16 South	22 East	24
ALPHA	8	21952	523 358	16 South	22 East	24
ALPHA	9	21953	523 359	16 South	22 East	24
ALPHA	10	21954	523 360	16 South	22 East	24
ALPHA	11	21955	523 361	16 South	22 East	24
ALPHA	12	21956	523 362	16 South	22 East	24
ALPHA	13	21957	523 363	16 South	22 East	24
ALPHA	15	21959	523 365	16 South	22 East	24
ALPHA	16	21960	523 366	16 South	22 East	24
ALPHA	17	21961	523 367	16 South	22 East	24
ALPHA	18	21962	523 400	16 South	22 East	24
ALPHA	19	21963	523 368	16 South	22 East	24
ALPHA	20	21964	523 369	16 South	22 East	24
ALPHA	22	21966	523 371	16 South	22 East	26
ALPHA	23	21967	523 372	16 South	22 East	26
ALPHA	24	21968	523 373	16 South	22 East	23
ALPHA	25	21969	523 374	16 South	22 East	23
ALPHA	26	21970	523 375	16 South	22 East	23
ALPHA	31	21975	523 381	16 South	22 East	23
ALPHA	32	21976	523 382	16 South	22 East	23
ALPHA	33	21977	523 383	16 South	22 East	23
ALPHA	34A	324360	920820585	16 South	22 East	24
ALPHA	36	21980	523 686	16 South	22 East	25
ALPHA	37	21981	523 387	16 South	22 East	25
ALPHA	38	21982	523 388	16 South	22 East	25
ALPHA	39	21983	523 389	16 South	22 East	25
ALPHA	40	21984	523 390	16 South	22 East	25
ALPHA	45	21989	523 395	16 South	22 East	25
ALPHA	46	21990	523 396	16 South	22 East	25
ALPHA	49	21991	523 397	16 South	22 East	25
ALPHA	50	21992	523 398	16 South	22 East	25
ALPHA	51	21993	523 399	16 South	22 East	25
ALPHA	52	324360	920820587	16 South	22 East	26

2005 AUG 25 A 10:11

TOTAL CLAIMS THIS PAGE

39

RECEIVED
B.L.M. AZ STATE OFFICE

August 2005

Page 1 of 5

I-10 & Dragoon

D:\MyFiles\WordPerfect Data Files\MINING\Exhib-a-2004.wpd

RE 9/19/05

Exhibit A (continued)

CLAIM NAME	NO.	BLM-AMC SERIAL NO.	Cochise County Reception No. or Book/Page	LOCATION TOWNSHIP	NOTICE RANGE	IN SECTION
Tallship C	1	73414	1125 441	16 South	22 East	13
Tallship C	2	73415	1125 443	16 South	22 East	24
Tallship C	3	73416	1125 445	16 South	22 East	13
Tallship C	4	73417	1125 447	16 South	22 East	24
Tallship C	5	73418	1125 449	16 South	22 East	13
Tallship C	6	73419	1125 451	16 South	22 East	13
Tallship C	7	73420	1125 453	16 South	22 East	13
ALPHA	27	340653	960617174	16 South	22 East	23
ALPHA	28	340654	960617175	16 South	22 East	23
ALPHA	29	340655	960617176	16 South	22 East	23
ALPHA	30	340656	960617177	16 South	22 East	23
ALPHA	35	340657	960617178	16 South	22 East	23
ALPHA	41	340658	960617179	16 South	22 East	23
ALPHA	42	340659	960617180	16 South	22 East	23
ALPHA	43	340660	960617181	16 South	22 East	23
ALPHA	44	340661	960617182	16 South	22 East	23
ALPHA	56	340662	960617183	16 South	22 East	23
ALPHA	57	340663	960617184	16 South	22 East	23
ALPHA	58	340664	960617185	16 South	22 East	23
ALPHA	59	340665	960617186	16 South	22 East	23
ALPHA	60	340666	960617187	16 South	22 East	23

TOTAL CLAIMS THIS PAGE

21
TD

PHOENIX, ARIZONA

2005 AUG 25 A 10:17

RECEIVED
B.L.M. AZ STATE OFFICE

August 2005
I-10 & Dragoon

D:\MyFiles\WordPerfect Data Files\MINING\Exhib-a-2004.wpd

Page 2 of 5

RE 9/19/05

Exhibit A (continued)

CLAIM NAME	NO.	BLM-AMC SERIAL NO.	Cochise County Reception No. or Book/Page	LOCATION TOWNSHIP	NOTICE RANGE	IN SECTION
TEX	1	341978	96-1028721	16 South	23 East	6
TEX	2	341979	96-1028722	16 South	23 East	6
TEX	3	341980	96-1028723	16 South	23 East	6
TEX	4	341981	96-1028724	16 South	23 East	6
TEX	5	341982	96-1028725	16 South	23 East	6
TEX	6	341983	96-1028726	16 South	23 East	6
TEX	7	341984	96-1028727	16 South	23 East	6
TEX	8	341985	96-1028728	16 South	23 East	6
TEX	9	341986	96-1028729	16 South	23 East	6
TEX	10	341987	96-1028730	16 South	23 East	6
TEX	11	341346	96-0923777	16 South	23 East	6
TEX	12	341988	96-1028731	16 South	23 East	6
TEX	13	341347	96-0923788	16 South	23 East	6
TEX	14	341989	96-1028732	16 South	23 East	6
TEX	15	341990	96-1028733	16 South	23 East	6
TEX	16	341348	96-0923779	16 South	23 East	6
TEX	17	341991	96-1028734	16 South	23 East	6
TEX	18	341349	96-0923780	16 South	23 East	6
TEX	19	341992	96-1028735	16 South	23 East	6
TEX	20	341993	96-1028736	16 South	23 East	6
TEX	21	341994	96-1028737	16 South	23 East	6
TEX	22	341995	96-1028738	16 South	23 East	6
TEX	23	341996	96-1028739	16 South	23 East	6
TEX	24	341997	96-1028740	16 South	23 East	6
TEX	25	341998	96-1028741	16 South	23 East	6
TEX	26	341999	96-1028742	16 South	23 East	6
TEX	27	342000	96-1028743	16 South	23 East	6
TEX	28	342001	96-1028744	16 South	23 East	6
TEX	29	341350	96-0923781	16 South	23 East	6
TEX	30	341351	96-0923782	16 South	23 East	6

TOTAL CLAIMS THIS PAGE

30
TR

PHOENIX, ARIZONA

2005 AUG 25 A 10: 17

RECEIVED
B.L.M. AZ STATE OFFICE

August 2005

I-10 & Dragoon

D:\MyFiles\WordPerfect Data Files\MINING\Exhib-a-2004.wpd

Page 3 of 5

RE 9/19/05

Exhibit A (continued)

CLAIM NAME	NO.	BLM-AMC SERIAL NO.	Cochise County Reception No. or Book/Page	LOCATION TOWNSHIP	NOTICE RANGE	IN SECTION
Prospect	1	341969	96-1028712	15 South	22 East	35
Prospect	2	341970	96-1028713	15 South	22 East	35
Prospect	3	341971	96-1028714	15 South	22 East	35
Prospect	4	341972	96-1028715	15 South	22 East	35
Prospect	5	341973	96-1028716	15 South	22 East	35
Prospect	6	341974	96-1028717	15 South	22 East	35
Prospect	7A	341975	96-1028718	15 South	22 East	35
Prospect	8A	341976	96-1028719	15 South	22 East	35
Prospect	9	341977	96-1028720	15 South	22 East	35
Tallship	5-A	341334	96-0923783	16 South	22 East	13
Tallship	7-A	341335	96-0923784	16 South	22 East	13
Tallship	8-A	341336	96-0923785	16 South	22 East	13
Tallship	9-A	341337	96-0923786	16 South	22 East	12
Tallship	10-A	341338	96-0923787	16 South	22 East	12
Tallship	B-1	341339	96-0923788	16 South	22 East	12
Tallship	B-2	341340	96-0923789	16 South	22 East	12
Tallship	B-3	341341	96-0923790	16 South	22 East	12
Tallship	B-4	341342	96-0923791	16 South	22 East	12
Tallship	B-5	341343	96-0923792	16 South	22 East	12
Tallship	B-6	341344	96-0923793	16 South	22 East	13
Tallship	B-7	341345	96-0923794	16 South	22 East	13
Tallship	B-8	351062	99-0100579	16 South	22 East	13
Tallship	B-9	351063	99-0100580	16 South	22 East	13
Tallship	B-10	341968	96-1028711	16 South	22 East	13

TOTAL CLAIMS THIS PAGE

24
-TR

PHOENIX, ARIZONA

2005 AUG 25 A 10: 17

RECEIVED
B.L.M. AZ STATE OFFICE

August 2005

I-10 & Dragoon

D:\MyFiles\WordPerfect Data Files\MINING\Exhib-a-2004.wpd

Page 4 of 5

RE 9/19/05

Exhibit A(continued)

CLAIM NAME	NO.	BLM-AMC SERIAL NO.	Cochise County Reception No. or Book/Page	LOCATION TOWNSHIP	NOTICE RANGE	IN SECTION
Alpha	118	326439	9340/8754	16 South	23 East	1
Alpha	119	326440	9340/8755	16 South	23 East	1
Alpha	120	326441	9340/8756	16 South	23 East	1
Alpha	121	326442	9340/8757	16 South	23 East	1
Alpha	122	326443	9340/8758	16 South	23 East	1
Alpha	123	326444	9340/8759	16 South	23 East	1
Alpha	124	326445	9340/8760	16 South	23 East	1
Alpha	125	326446	9340/8761	16 South	23 East	1
Alpha	126	326447	9340/8762	16 South	23 East	11
Alpha	127	326448	9340/8763	16 South	23 East	11
Alpha	128	326449	9340/8764	16 South	23 East	12
Alpha	129	326450	9340/8765	16 South	23 East	12
Alpha	130	326451	9340/8766	16 South	23 East	12
Alpha	131	326452	9340/8767	16 South	23 East	12

TOTAL CLAIMS THIS PAGE

14
TR

TOTAL CLAIMS EXHIBIT A

128
TR

PHOENIX, ARIZONA

2005 AUG 25 A 10: 17

RECEIVED
B.L.M. AZ STATE OFFICE

August 2005

I-10 & Dragoon

D:\MyFiles\WordPerfect Data Files\MINING\Exhib-a-2004.wpd

Page 5 of 5

RE 9/19/05

United States Department of the Interior
Bureau of Land Management
 BUSINESS & SUPPORT SVCS DIV
 222 N CENTRAL AVE
 PHOENIX, AZ 85004 -2203
 Phone: (602) 417-9200

Receipt	
No:	1137109

Transaction #: 1176257
Date of Transaction: 08/25/2005
CUSTOMER: JAMES SULLIVAN DELTA EXPLORATION HOLDINGS L L C 7459 E ALMERIA RD SCOTTSDALE, AZ 85257

LINE #	QTY	DESCRIPTION	REMARKS	UNIT PRICE	TOTAL
1	1.00	LOCATABLE MINERALS / MINING CLAIMS-NOT NEW-UNADJUD, ONE AUTH NO. ONLY / MINING CLAIM MONEY RECEIVED (455) CASES: AMC21945/\$16000.00	MAINT 2006 (128)	- n/a -	16000.00
TOTAL:					\$16,000.00

PAYMENT INFORMATION			
1	AMOUNT:	\$16,000.00	POSTMARKED: N/A
	TYPE:	CHECK	RECEIVED: 08/25/2005
	CHECK NO:	5077	
	NAME:	DELTA EXPLORATION HOLDINGS L L C SULLIVAN, JAMES 7459 E ALMERIA RD SCOTTSDALE AZ 85257	

REMARKS

This receipt was generated by the automated BLM Collections and Billing System and is a paper representation of a portion of the official electronic record contained therein.

DELTA EXPLORATION HOLDINGS, L.L.C.

MINERAL EXPLORATION - LAND DEVELOPMENT - WATER MANAGEMENT

AMC 21943, 351062
324360, 7335
340653, 341964
341334, 35106
326382

August 30, 2004

Bureau of Land Management
Arizona State Office
222 N. Central Avenue
Phoenix, AZ 85004-2203

Re: The year of 2004 / 2005

Maintenance Fees for Lode Mining Claims

Dear Sir:

Enclosed please find a notice of payment of the year 2004 / 2005 maintenance fees along with "Exhibit A" listing 128 claims in the amount of \$16,000.00.

Please return to me a BLM date-stamped original along with the receipts so that I can record the notice in the County Recorders office.

Return to: Delta Exploration Holdings, L.L.C.
c/o James Sullivan
7459 E. Almeria Road
Scottsdale, AZ 85257

Please call or tell me if you have any questions.

Sincerely,



James Sullivan
Manager

D:\MyFiles\WordPerfect Data Files\MINING\st-land-fees-2004.wpd

RECEIVED
B.L.M. AZ STATE OFFICE
2004 AUG 30 P 2:52
PHOENIX, ARIZONA

9/10/04 tk
ENTERED INTO COMPUTER

7459 East Almeria Road, Scottsdale, Arizona 85257

E-Mail: sully2@qwest.net

Mobile Phone: (602) 377-2900

Phone: (480) 945-4800

FAX: (480) 941-5190

DELTA EXPLORATION HOLDINGS, L.L.C.

MINERAL EXPLORATION - LAND DEVELOPMENT - WATER MANAGEMENT

August 30, 2004

Bureau of Land Management
Arizona State Office
222 N. Central Avenue
Phoenix, AZ 85004-2203

Re: Payment of Annual Maintenance Fee
Tex, Prospects, Tallship, and Alpha Claims AMC et al

RECEIVED
B.L.M. AZ STATE OFFICE
2004 AUG 30 P 4:21
PHOENIX, ARIZONA

Gentlemen:

This will serve notice that James Sullivan, whose address for purposes of this filing is 7459 East Almeria Road, Scottsdale, Arizona 85257, is the Manager of Delta Exploration Holdings and intends to hold the mining claims described on Exhibit A attached hereto for the assessment year ending at 12 o'clock, noon, on September 1, 2005 by payment of the annual maintenance fee of \$125 per claim. Payment of such amount is made herewith for such assessment year for each of the claims the name and BLM Serial number of which, and the book and page or index number of recording of the location notice in the official records of Cochise County, Arizona, of which is set forth on Exhibit A attached hereto and by this reference incorporated herein,



James Sullivan, Manager
Delta Exploration Holdings

State of Arizona)
County of Maricopa) ss

The foregoing instrument was acknowledged before me on 8/26/04
by James Sullivan.


Notary Public

My commission expires:
10/20/07



D:\MyFiles\WordPerfect Data Files\MINING\1st-land-fees-2004.wpd

7459 East Almeria Road, Scottsdale, Arizona 85257
E-Mail: sully2@qwest.net

Phone: (480) 945-4800

Mobile Phone: (602) 377-2900

FAX: (480) 941-5190

Exhibit A

CLAIM NAME	NO.	BLM-AMC SERIAL NO.	Cochise County Reception No. or Book/Page	LOCATION TOWNSHIP	NOTICE RANGE	IN SECTION
ALPHA	1	21945	523 351	16 South	22 East	25
ALPHA	2	21946	523 352	16 South	22 East	25
ALPHA	3	21947	523 353	16 South	22 East	25
ALPHA	4	21948	523 354	16 South	22 East	25
ALPHA	5A	351064	990100578	16 South	22 East	25
ALPHA	6	21950	523 356	16 South	22 East	24
ALPHA	7	21951	523 357	16 South	22 East	24
ALPHA	8	21952	523 358	16 South	22 East	24
ALPHA	9	21953	523 359	16 South	22 East	24
ALPHA	10	21954	523 360	16 South	22 East	24
ALPHA	11	21955	523 361	16 South	22 East	24
ALPHA	12	21956	523 362	16 South	22 East	24
ALPHA	13	21957	523 363	16 South	22 East	24
ALPHA	15	21959	523 365	16 South	22 East	24
ALPHA	16	21960	523 366	16 South	22 East	24
ALPHA	17	21961	523 367	16 South	22 East	24
ALPHA	18	21962	523 400	16 South	22 East	24
ALPHA	19	21963	523 368	16 South	22 East	24
ALPHA	20	21964	523 369	16 South	22 East	24
ALPHA	22	21966	523 371	16 South	22 East	26
ALPHA	23	21967	523 372	16 South	22 East	26
ALPHA	24	21968	523 373	16 South	22 East	23
ALPHA	25	21969	523 374	16 South	22 East	23
ALPHA	26	21970	523 375	16 South	22 East	23
ALPHA	31	21975	523 381	16 South	22 East	23
ALPHA	32	21976	523 382	16 South	22 East	23
ALPHA	33	21977	523 383	16 South	22 East	23
ALPHA	34A	324360	920820585	16 South	22 East	24
ALPHA	36	21980	523 686	16 South	22 East	25
ALPHA	37	21981	523 387	16 South	22 East	25
ALPHA	38	21982	523 388	16 South	22 East	25
ALPHA	39	21983	523 389	16 South	22 East	25
ALPHA	40	21984	523 390	16 South	22 East	25
ALPHA	45	21989	523 395	16 South	22 East	25
ALPHA	46	21990	523 396	16 South	22 East	25
ALPHA	49	21991	523 397	16 South	22 East	25
ALPHA	50	21992	523 398	16 South	22 East	25
ALPHA	51	21993	523 399	16 South	22 East	25
ALPHA	52A	324361	920820587	16 South	22 East	26

TOTAL CLAIMS THIS PAGE 39

PHOENIX, ARIZONA

2004 AUG 30 P 2:52

RECEIVED
B.L.M. AZ STATE OFFICE

Exhibit A (continued)

CLAIM NAME	NO.	BLM-AMC SERIAL NO.	Cochise County Reception No. or Book/Page	LOCATION TOWNSHIP	NOTICE RANGE	IN SECTION
Tallship C	1	73414	1125 441	16 South	22 East	13
Tallship C	2	73415	1125 443	16 South	22 East	24
Tallship C	3	73416	1125 445	16 South	22 East	13
Tallship C	4	73417	1125 447	16 South	22 East	24
Tallship C	5	73418	1125 449	16 South	22 East	13
Tallship C	6	73419	1125 451	16 South	22 East	13
Tallship C	7	73420	1125 453	16 South	22 East	13
ALPHA	27	340653	960617174	16 South	22 East	23
ALPHA	28	340654	960617175	16 South	22 East	23
ALPHA	29	340655	960617176	16 South	22 East	23
ALPHA	30	340656	960617177	16 South	22 East	23
ALPHA	35	340657	960617178	16 South	22 East	23
ALPHA	41	340658	960617179	16 South	22 East	23
ALPHA	42	340659	960617180	16 South	22 East	23
ALPHA	43	340660	960617181	16 South	22 East	23
ALPHA	44	340661	960617182	16 South	22 East	23
ALPHA	56	340662	960617183	16 South	22 East	23
ALPHA	57	340663	960617184	16 South	22 East	23
ALPHA	58	340664	960617185	16 South	22 East	23
ALPHA	59	340665	960617186	16 South	22 East	23
ALPHA	60	340666	960617187	16 South	22 East	23

TOTAL CLAIMS THIS PAGE 21

PHOENIX, ARIZONA

2004 AUG 30 P 2:52

RECEIVED
B.L.M. AZ STATE OFFICE

21
TMC

Exhibit A (continued)

CLAIM NAME	NO.	BLM-AMC SERIAL NO.	Cochise County Reception No. or Book/Page	LOCATION TOWNSHIP	NOTICE RANGE	IN SECTION
TEX	1	341978	96-1028721	16 South	23 East	6
TEX	2	341979	96-1028722	16 South	23 East	6
TEX	3	341980	96-1028723	16 South	23 East	6
TEX	4	341981	96-1028724	16 South	23 East	6
TEX	5	341982	96-1028725	16 South	23 East	6
TEX	6	341983	96-1028726	16 South	23 East	6
TEX	7	341984	96-1028727	16 South	23 East	6
TEX	8	341985	96-1028728	16 South	23 East	6
TEX	9	341986	96-1028729	16 South	23 East	6
TEX	10	341987	96-1028730	16 South	23 East	6
TEX	11	341346	96-0923777	16 South	23 East	6
TEX	12	341988	96-1028731	16 South	23 East	6
TEX	13	341347	96-0923788	16 South	23 East	6
TEX	14	341989	96-1028732	16 South	23 East	6
TEX	15	341990	96-1028733	16 South	23 East	6
TEX	16	341348	96-0923779	16 South	23 East	6
TEX	17	341991	96-1028734	16 South	23 East	6
TEX	18	341349	96-0923780	16 South	23 East	6
TEX	19	341992	96-1028735	16 South	23 East	6
TEX	20	341993	96-1028736	16 South	23 East	6
TEX	21	341994	96-1028737	16 South	23 East	6
TEX	22	341995	96-1028738	16 South	23 East	6
TEX	23	341996	96-1028739	16 South	23 East	6
TEX	24	341997	96-1028740	16 South	23 East	6
TEX	25	341998	96-1028741	16 South	23 East	6
TEX	26	341999	96-1028742	16 South	23 East	6
TEX	27	342000	96-1028743	16 South	23 East	6
TEX	28	342001	96-1028744	16 South	23 East	6
TEX	29	341350	96-0923781	16 South	23 East	6
TEX	30	341351	96-0923782	16 South	23 East	6

TOTAL CLAIMS THIS PAGE

30

PHOENIX, ARIZONA

2004 AUG 30 P 2:52

RECEIVED
B.L.M. AZ STATE OFFICE

30
TMC

Exhibit A (continued)

CLAIM NAME	NO.	BLM-AMC SERIAL NO.	Cochise County Reception No. or Book/Page	LOCATION TOWNSHIP	NOTICE RANGE	IN SECTION
Prospect	1	341969 +	96-1028712	15 South	22 East	35
Prospect	2	341970 +	96-1028713	15 South	22 East	35
Prospect	3	341971 +	96-1028714	15 South	22 East	35
Prospect	4	341972 +	96-1028715	15 South	22 East	35
Prospect	5	341973 +	96-1028716	15 South	22 East	35
Prospect	6	341974 +	96-1028717	15 South	22 East	35
Prospect	7A	341975 +	96-1028718	15 South	22 East	35
Prospect	8A	341976 +	96-1028719	15 South	22 East	35
Prospect	9	341977 +	96-1028720	15 South	22 East	35
Tallship	5-A	341334 +	96-0923783	16 South	22 East	13
Tallship	7-A	341335 +	96-0923784	16 South	22 East	13
Tallship	8-A	341336 +	96-0923785	16 South	22 East	13
Tallship	9-A	341337 +	96-0923786	16 South	22 East	12
Tallship	10-A	341338 +	96-0923787	16 South	22 East	12
Tallship	B-1	341339 +	96-0923788	16 South	22 East	12
Tallship	B-2	341340 +	96-0923789	16 South	22 East	12
Tallship	B-3	341341 +	96-0923790	16 South	22 East	12
Tallship	B-4	341342 +	96-0923791	16 South	22 East	12
Tallship	B-5	341343 +	96-0923792	16 South	22 East	12
Tallship	B-6	341344 +	96-0923793	16 South	22 East	13
Tallship	B-7	341345 +	96-0923794	16 South	22 East	13
Tallship	B-8	351062 +	99-0100579	16 South	22 East	13
Tallship	B-9	351063	99-0100580	16 South	22 East	13
Tallship	B-10	341968	96-1028711	16 South	22 East	13

TOTAL CLAIMS THIS PAGE 24

PHOENIX, ARIZONA

2004 AUG 30 P 2:52

RECEIVED
B.L.M. AZ STATE OFFICE

August 2004

I-10 & Dragoon

D:\MyFiles\WordPerfect Data Files\MINING\Exhib-a-2004.wpd

24
me

Exhibit A(continued)

CLAIM NAME	NO.	BLM-AMC SERIAL NO.	Cochise County Reception No. or Book/Page	LOCATION TOWNSHIP	NOTICE RANGE	IN SECTION
Alpha	118	326439	9340/8754	16 South	23 East	1
Alpha	119	326440	9340/8755	16 South	23 East	1
Alpha	120	326441	9340/8756	16 South	23 East	1
Alpha	121	326442	9340/8757	16 South	23 East	1
Alpha	122	326443	9340/8758	16 South	23 East	1
Alpha	123	326444	9340/8759	16 South	23 East	1
Alpha	124	326445	9340/8760	16 South	23 East	1
Alpha	125	326446	9340/8761	16 South	23 East	1
Alpha	126	326447	9340/8762	16 South	23 East	11
Alpha	127	326448	9340/8763	16 South	23 East	11
Alpha	128	326449	9340/8764	16 South	23 East	12
Alpha	129	326450	9340/8765	16 South	23 East	12
Alpha	130	326451	9340/8766	16 South	23 East	12
Alpha	131	326452	9340/8767	16 South	23 East	12

TOTAL CLAIMS THIS PAGE 14

TOTAL CLAIMS EXHIBIT A 128

RECEIVED
B.L.M. AZ STATE OFFICE
2004 AUG 30 P 2:52
PHOENIX, ARIZONA

14
TMC

United States Department of the Interior
Bureau of Land Management
 BUSINESS & SUPPORT SVCS DIV
 222 N CENTRAL AVE
 PHOENIX, AZ 85004 -2203
 Phone: (602) 417-9200

Receipt	
No:	941609

Transaction #: 975978
Date of Transaction: 08/30/2004

CUSTOMER:	DELTA EXPLORATIONS HOLDINGS LLC 7459 E ALMERIA RD SCOTTSDALE,AZ 85257
------------------	---

LINE #	QTY	DESCRIPTION	REMARKS	UNIT PRICE	TOTAL
1	1.00	LOCATABLE MINERALS / MINING CLAIMS-NOT NEW-UNADJUD,ONE AUTH NO. ONLY / MINING CLAIM MONEY RECEIVED (455) CASES: AMC21945/\$16000.00	MAINT 2005/128	- n/a -	16000.00
TOTAL:					\$16,000.00

PAYMENT INFORMATION			
1	AMOUNT:	\$16,000.00	POSTMARKED: N/A
	TYPE:	CHECK	RECEIVED: 08/30/2004
	CHECK NO:	4831	
	NAME:	DELTA EXPLORATIONS HOLDINGS LLC 7459 E ALMERIA RD SCOTTSDALE AZ 85257	

REMARKS

This receipt was generated by the automated BLM Collections and Billing System and is a paper representation of a portion of the official electronic record contained therein.

DELTA EXPLORATION HOLDINGS, L.L.C.

MINERAL EXPLORATION - LAND DEVELOPMENT - WATER MANAGEMENT

August 28, 2003

128 @ \$100
= \$12,800⁰⁰

(TR)


Bureau of Land Management
Arizona State Office
222 N. Central Avenue
Phoenix, AZ 85004-2203

RECEIVED
B.L.M. AZ STATE OFFICE
2003 AUG 28 A 10:20
PHOENIX, ARIZONA

Re: Payment of Annual Maintenance Fee
Tex, Prospects, Tallship, and Alpha Claims AMC et al

Gentlemen:


This will serve notice that James Sullivan, whose address for purposes of this filing, is 7459 East Almeria Road, Scottsdale, Arizona 85257, is the Manager of Delta Exploration Holdings and intends to hold the mining claims described on Exhibit A attached hereto for the assessment year ending at 12 o'clock, noon, on September 1, 2004 by payment of the annual maintenance fee of \$100 per claim. Payment of such amount is made herewith for such assessment year for each of the claims the name and BLM Serial number of which, and the book and page or index number of recording of the location notice in the official records of Cochise County, Arizona, of which is set forth on Exhibit A attached hereto and by this reference incorporated herein,


James Sullivan, Manager
Delta Exploration Holdings

State of Arizona)
County of Maricopa) ss

The foregoing instrument was acknowledged before me on August 27, 2003
by James Sullivan.




Notary Public

My commission expires
6-5-04

ENTERED INTO COMPUTER

09/08/2003 CB

D:\MyFiles\WordPerfect Data Files\MINING\st-land-fees-2003.wpd

7459 East Almeria Road, Scottsdale, Arizona 85257

E-Mail: sully2@qwest.net

Phone: (480) 945-4800

Mobile Phone: (602) 377-2900

FAX: (480) 941-5190

✓
TES

Exhibit A

CLAIM NAME	NO.	BLM-AMC SERIAL NO.	Cochise County Reception No. or Book/Page	LOCATION TOWNSHIP	NOTICE RANGE	IN SECTION
ALPHA	1	21945	523 351	16 South	22 East	25
ALPHA	2	21946	523 352	16 South	22 East	25
ALPHA	3	21947	523 353	16 South	22 East	25
ALPHA	4	21948	523 354	16 South	22 East	25
ALPHA	5A	351064	990100578	16 South	22 East	25
ALPHA	6	21950	523 356	16 South	22 East	24
ALPHA	7	21951	523 357	16 South	22 East	24
ALPHA	8	21952	523 358	16 South	22 East	24
ALPHA	9	21953	523 359	16 South	22 East	24
ALPHA	10	21954	523 360	16 South	22 East	24
ALPHA	11	21955	523 361	16 South	22 East	24
ALPHA	12	21956	523 362	16 South	22 East	24
ALPHA	13	21957	523 363	16 South	22 East	24
ALPHA	15	21959	523 365	16 South	22 East	24
ALPHA	16	21960	523 366	16 South	22 East	24
ALPHA	17	21961	523 367	16 South	22 East	24
ALPHA	18	21962	523 400	16 South	22 East	24
ALPHA	19	21963	523 368	16 South	22 East	24
ALPHA	20	21964	523 369	16 South	22 East	24
ALPHA	22	21966	523 371	16 South	22 East	26
ALPHA	23	21967	523 372	16 South	22 East	26
ALPHA	24	21968	523 373	16 South	22 East	23
ALPHA	25	21969	523 374	16 South	22 East	23
ALPHA	26	21970	523 375	16 South	22 East	23
ALPHA	31	21975	523 381	16 South	22 East	23
ALPHA	32	21976	523 382	16 South	22 East	23
ALPHA	33	21977	523 383	16 South	22 East	23
ALPHA	34A	324360	920820585	16 South	22 East	24
ALPHA	36	21980	523 686	16 South	22 East	25
ALPHA	37	21981	523 387	16 South	22 East	25
ALPHA	38	21982	523 388	16 South	22 East	25
ALPHA	39	21983	523 389	16 South	22 East	25
ALPHA	40	21984	523 390	16 South	22 East	25
ALPHA	45	21989	523 395	16 South	22 East	25
ALPHA	46	21990	523 396	16 South	22 East	25
ALPHA	49	21991	523 397	16 South	22 East	25
ALPHA	50	21992	523 398	16 South	22 East	25
ALPHA	51	21993	523 399	16 South	22 East	25
ALPHA	52	21994	920820587	16 South	22 East	26

07:10 A 28 JUN 2003

TOTAL CLAIMS THIS PAGE

39 *PTL*

RECEIVED
B.L.M. AZ STATE OFFICE

ENTERED INTO COMPUTER

09/08/2003 *PR*

August 2003

Page 1 of 5

I-10 & Dragoon

D:\MyFiles\WordPerfect Data Files\MINING\Exhib-a-2003.wpd

Exhibit A (continued)

CLAIM NAME	NO.	BLM-AMC SERIAL NO.	Cochise County Reception No. or Book/Page	LOCATION TOWNSHIP	NOTICE RANGE	IN SECTION
Tallship C	1	73414	1125 441	16 South	22 East	13
Tallship C	2	73415	1125 443	16 South	22 East	24
Tallship C	3	73416	1125 445	16 South	22 East	13
Tallship C	4	73417	1125 447	16 South	22 East	24
Tallship C	5	73418	1125 449	16 South	22 East	13
Tallship C	6	73419	1125 451	16 South	22 East	13
Tallship C	7	73420	1125 453	16 South	22 East	13
ALPHA	27	340653	960617174	16 South	22 East	23
ALPHA	28	340654	960617175	16 South	22 East	23
ALPHA	29	340655	960617176	16 South	22 East	23
ALPHA	30	340656	960617177	16 South	22 East	23
ALPHA	35	340657	960617178	16 South	22 East	23
ALPHA	41	340658	960617179	16 South	22 East	23
ALPHA	42	340659	960617180	16 South	22 East	23
ALPHA	43	340660	960617181	16 South	22 East	23
ALPHA	44	340661	960617182	16 South	22 East	23
ALPHA	56	340662	960617183	16 South	22 East	23
ALPHA	57	340663	960617184	16 South	22 East	23
ALPHA	58	340664	960617185	16 South	22 East	23
ALPHA	59	340665	960617186	16 South	22 East	23
ALPHA	60	340666	960617187	16 South	22 East	23

TOTAL CLAIMS THIS PAGE

21 70

PHOENIX, ARIZONA

2003 AUG 28 A 10: 20

RECEIVED B.L.M. AZ STATE OFFICE

ENTERED INTO COMPUTER

09/08/2003 PB

August 2003

I-10 & Dragoon

D:\MyFiles\WordPerfect Data Files\MINING\Exhib-e-2003.wpd

Exhibit A (continued)

CLAIM NAME	NO.	BLM-AMC SERIAL NO.	Cochise County Reception No. or Book/Page	LOCATION TOWNSHIP	NOTICE RANGE	IN SECTION
TEX	1	341978	96-1028721	16 South	23 East	6
TEX	2	341979	96-1028722	16 South	23 East	6
TEX	3	341980	96-1028723	16 South	23 East	6
TEX	4	341981	96-1028724	16 South	23 East	6
TEX	5	341982	96-1028725	16 South	23 East	6
TEX	6	341983	96-1028726	16 South	23 East	6
TEX	7	341984	96-1028727	16 South	23 East	6
TEX	8	341985	96-1028728	16 South	23 East	6
TEX	9	341986	96-1028729	16 South	23 East	6
TEX	10	341987	96-1028730	16 South	23 East	6
TEX	11	341346	96-0923777	16 South	23 East	6
TEX	12	341988	96-1028731	16 South	23 East	6
TEX	13	341347	96-0923788	16 South	23 East	6
TEX	14	341989	96-1028732	16 South	23 East	6
TEX	15	341990	96-1028733	16 South	23 East	6
TEX	16	341348	96-0923779	16 South	23 East	6
TEX	17	341991	96-1028734	16 South	23 East	6
TEX	18	341349	96-0923780	16 South	23 East	6
TEX	19	341992	96-1028735	16 South	23 East	6
TEX	20	341993	96-1028736	16 South	23 East	6
TEX	21	341994	96-1028737	16 South	23 East	6
TEX	22	341995	96-1028738	16 South	23 East	6
TEX	23	341996	96-1028739	16 South	23 East	6
TEX	24	341997	96-1028740	16 South	23 East	6
TEX	25	341998	96-1028741	16 South	23 East	6
TEX	26	341999	96-1028742	16 South	23 East	6
TEX	27	342000	96-1028743	16 South	23 East	6
TEX	28	342001	96-1028744	16 South	23 East	6
TEX	29	341350	96-0923781	16 South	23 East	6
TEX	30	341351	96-0923782	16 South	23 East	6

TOTAL CLAIMS THIS PAGE

30 (TR)

PHOENIX, ARIZONA

2003 AUG 28 A 10:20

ENTERED INTO COMPUTER

09/08/2003 PB

RECEIVED
B.L.M. AZ STATE OFFICE

August 2003
I-10 & Dragoon

Page 3 of 5

Exhibit A (continued)

CLAIM NAME	NO.	BLM-AMC SERIAL NO.	Cochise County Reception No. or Book/Page	LOCATION TOWNSHIP	NOTICE RANGE	IN SECTION
Prospect	1	341969	96-1028712	15 South	22 East	35
Prospect	2	341970	96-1028713	15 South	22 East	35
Prospect	3	341971	96-1028714	15 South	22 East	35
Prospect	4	341972	96-1028715	15 South	22 East	35
Prospect	5	341973	96-1028716	15 South	22 East	35
Prospect	6	341974	96-1028717	15 South	22 East	35
Prospect	7A	341975	96-1028718	15 South	22 East	35
Prospect	8A	341976	96-1028719	15 South	22 East	35
Prospect	9	341977	96-1028720	15 South	22 East	35
Tallship	5-A	341334	96-0923783	16 South	22 East	13
Tallship	7-A	341335	96-0923784	16 South	22 East	13
Tallship	8-A	341336	96-0923785	16 South	22 East	13
Tallship	9-A	341337	96-0923786	16 South	22 East	12
Tallship	10-A	341338	96-0923787	16 South	22 East	12
Tallship	B-1	341339	96-0923788	16 South	22 East	12
Tallship	B-2	341340	96-0923789	16 South	22 East	12
Tallship	B-3	341341	96-0923790	16 South	22 East	12
Tallship	B-4	341342	96-0923791	16 South	22 East	12
Tallship	B-5	341343	96-0923792	16 South	22 East	12
Tallship	B-6	341344	96-0923793	16 South	22 East	13
Tallship	B-7	341345	96-0923794	16 South	22 East	13
Tallship	B-8	351062	99-0100579	16 South	22 East	13
Tallship	B-9	351063	99-0100580	16 South	22 East	13
Tallship	B-10	341968	96-1028711	16 South	22 East	13

TOTAL CLAIMS THIS PAGE

24 TR

ENTERED INTO COMPUTER

09/08/2003 PB

PHOENIX, ARIZONA

2003 AUG 28 A 10: 20

B.L.M. AZ STATE OFFICE
RECEIVED

August 2003

Page 4 of 5

I-10 & Dragoon

D:\MyFiles\WordPerfect Data Files\MINING\Exhib-a-2003.wpd

Exhibit A(continued)

CLAIM NAME	NO.	BLM-AMC SERIAL NO.	Cochise County Reception No. or Book/Page	LOCATION TOWNSHIP	NOTICE RANGE	IN SECTION
Alpha	118	326439	9340/8754	16 South	23 East	1
Alpha	119	326440	9340/8755	16 South	23 East	1
Alpha	120	326441	9340/8756	16 South	23 East	1
Alpha	121	326442	9340/8757	16 South	23 East	1
Alpha	122	326443	9340/8758	16 South	23 East	1
Alpha	123	326444	9340/8759	16 South	23 East	1
Alpha	124	326445	9340/8760	16 South	23 East	1
Alpha	125	326446	9340/8761	16 South	23 East	1
Alpha	126	326447	9340/8762	16 South	23 East	11
Alpha	127	326448	9340/8763	16 South	23 East	11
Alpha	128	326449	9340/8764	16 South	23 East	12
Alpha	129	326450	9340/8765	16 South	23 East	12
Alpha	130	326451	9340/8766	16 South	23 East	12
Alpha	131	326452	9340/8767	16 South	23 East	12

TOTAL CLAIMS THIS PAGE

14 *82*

TOTAL CLAIMS EXHIBIT A

128

PHOENIX, ARIZONA

2003 AUG 28 A 10: 21

B.L.M. AZ STATE OFFICE
RECEIVED

ENTERED INTO COMPUTER
09/08/2003 18

August 2003

Page 5 of 5

I-10 & Dragoon

D:\MyFiles\WordPerfect Data Files\MINING\Exhib-a-2003.wpd

**United States Department of the Interior
Bureau of Land Management**

BUSINESS & SUPPORT SVCS DIV
222 N CENTRAL AVE
PHOENIX, AZ 85004 -2203
Phone: (602) 417-9200

Receipt	
No:	740657

Transaction #: 770210
Date of Transaction: 08/28/2003

CUSTOMER:	JAMES SULLIVAN 7459 E ALMERIA RD SCOTTSDALE, AZ 85257
------------------	---

LINE #	QTY	DESCRIPTION	REMARKS	UNIT PRICE	TOTAL
1	1.00	LOCATABLE MINERALS / MINING CLAIMS-NOT NEW-UNADJUD, ONE AUTH NO. ONLY / MINING CLAIM MONEY RECEIVED (455) CASES: AMC21945/\$12800.00	MAINT 2004 (128)	- n/a -	12800.00

TOTAL: \$12,800.00

PAYMENT INFORMATION			
1	AMOUNT:	\$12,800.00	POSTMARKED: N/A
	TYPE:	CHECK	RECEIVED: 08/28/2003
	CHECK NO:	4556	
	NAME:	SULLIVAN, JAMES 7459 E ALMERIA RD SCOTTSDALE AZ 85257	

REMARKS

This receipt was generated by the automated BLM Collections and Billing System and is a paper representation of a portion of the official electronic record contained therein.

DELTA EXPLORATION HOLDINGS, L.L.C.

MINERAL EXPLORATION - LAND DEVELOPMENT - WATER MANAGEMENT

551984
CK#4327

August 30, 2002

Bureau of Land Management
Arizona State Office
222 N. Central Avenue
Phoenix, AZ 85004-2203

128
\$ 12,800
(70)

Re: The year of 2002 / 2003

Maintenance Fees for Lode Mining Claims

Dear Sir:

Enclosed please find a notice of payment of the year 2002 / 2003 maintenance fees along with "Exhibit A" listing 128 claims in the amount of \$12,800.00.

Please return to me a BLM date-stamped original along with the receipts so that I can record the notice in the County Recorders office.

Return to: Delta Exploration Holdings, L.L.C.
C/o James Sullivan
7459 E. Almeria Road
Scottsdale, AZ 85257

Please call or tell me if you have any questions.

Sincerely,



James Sullivan
Manager

D:\MyFiles\WordPerfect Data Files\MINING\st-land-fees-2002-draft.wpd

RECEIVED
BLM, AZ STATE OFFICE
2002 AUG 29 P 1:49
PHOENIX, ARIZONA

10/7/02TK
VERIFIED

7459 East Almeria Road, Scottsdale, Arizona 85257

E-Mail: sully2@qwest.net

Mobile Phone: (602) 377-2900

Phone: (480) 945-4800

FAX: (480) 941-5190

DELTA EXPLORATION HOLDINGS, L.L.C.

MINERAL EXPLORATION - LAND DEVELOPMENT - WATER MANAGEMENT

August 2002

Bureau of Land Management
Arizona State Office
222 N. Central Avenue
Phoenix, AZ 85004-2203

RECEIVED
B.L.M. AZ STATE OFFICE
2002 AUG 29 P 1:49
PHOENIX, ARIZONA

Re: Payment of Annual Maintenance Fee
Tex, Prospects, Talship, and Alpha Claims AMC et al

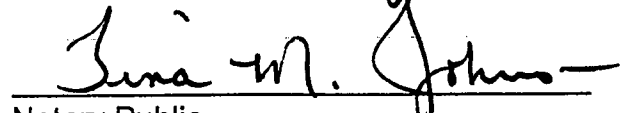
Gentlemen:

This will serve notice that James Sullivan, whose address for purposes of this filing, is 7459 East Almeria Road, Scottsdale, Arizona 85257, is the Manager of Delta Exploration Holdings and intends to hold the mining claims described on Exhibit A attached hereto for the assessment year ending at 12 o'clock, noon, on September 1, 2003 by payment of the annual maintenance fee of \$100 per claim. Payment of such amount is made herewith for such assessment year for each of the claims the name and BLM Serial number of which, and the book and page or index number of recording of the location notice in the official records of Cochise County, Arizona, of which is set forth on Exhibit A attached hereto and by this reference incorporated herein,


James Sullivan, Manager
Delta Exploration Holdings

State of Arizona)
County of Maricopa) ss

The foregoing instrument was acknowledged before me on Aug 28, 2002
by James Sullivan.


Notary Public

My commission expires:

6-5-4



7459 East Almeria Road, Scottsdale, Arizona 85257
E-Mail: sully2@qwest.net
Mobile Phone: (602) 377-2900

Phone: (480) 945-4800

FAX: (480) 941-5190

Exhibit A

CLAIM NAME	NO.	BLM-AMC SERIAL NO.	Cochise County Reception No. or Book/Page		LOCATION TOWNSHIP	NOTICE RANGE	IN SECTION
ALPHA	1	21945	523	351	16 South	22 East	25
ALPHA	2	21946	523	352	16 South	22 East	25
ALPHA	3	21947	523	353	16 South	22 East	25
ALPHA	4	21948	523	354	16 South	22 East	25
ALPHA	5A	351064	990100578		16 South	22 East	25
ALPHA	6	21950	523	356	16 South	22 East	24
ALPHA	7	21951	523	357	16 South	22 East	24
ALPHA	8	21952	523	358	16 South	22 East	24
ALPHA	9	21953	523	359	16 South	22 East	24
ALPHA	10	21954	523	360	16 South	22 East	24
ALPHA	11	21955	523	361	16 South	22 East	24
ALPHA	12	21956	523	362	16 South	22 East	24
ALPHA	13	21957	523	363	16 South	22 East	24
ALPHA	15	21959	523	365	16 South	22 East	24
ALPHA	16	21960	523	366	16 South	22 East	24
ALPHA	17	21961	523	367	16 South	22 East	24
ALPHA	18	21962	523	400	16 South	22 East	24
ALPHA	19	21963	523	368	16 South	22 East	24
ALPHA	20	21964	523	369	16 South	22 East	24
ALPHA	22	21966	523	371	16 South	22 East	26
ALPHA	23	21967	523	372	16 South	22 East	26
ALPHA	24	21968	523	373	16 South	22 East	23
ALPHA	25	21969	523	374	16 South	22 East	23
ALPHA	26	21970	523	375	16 South	22 East	23
ALPHA	31	21975	523	381	16 South	22 East	23
ALPHA	32	21976	523	382	16 South	22 East	23
ALPHA	33	21977	523	383	16 South	22 East	23
ALPHA	34A	324360	920820585		16 South	22 East	24
ALPHA	36	21980	523	686	16 South	22 East	25
ALPHA	37	21981	523	387	16 South	22 East	25
ALPHA	38	21982	523	388	16 South	22 East	25
ALPHA	39	21983	523	389	16 South	22 East	25
ALPHA	40	21984	523	390	16 South	22 East	25
ALPHA	45	21989	523	395	16 South	22 East	25
ALPHA	46	21990	523	396	16 South	22 East	25
ALPHA	49	21991	523	397	16 South	22 East	25
ALPHA	50	21992	523	398	16 South	22 East	25
ALPHA	51	21993	523	399	16 South	22 East	25
ALPHA	52	21994	20820587		16 South	22 East	26

RECEIVED
B.L.M. AZ STATE OFFICE

TOTAL CLAIMS THIS PAGE

39

ENTERED INTO COMPUTER

9/30/02 RB

August 2002

I-10 & Dragoon

Page 1 of 5

Exhibit A (continued)

CLAIM NAME	NO.	BLM-AMC SERIAL NO.	Cochise County Reception No. or Book/Page	LOCATION TOWNSHIP	NOTICE RANGE	IN SECTION
Tallship C	1	73414	1125 441	16 South	22 East	13
Tallship C	2	73415	1125 443	16 South	22 East	24
Tallship C	3	73416	1125 445	16 South	22 East	13
Tallship C	4	73417	1125 447	16 South	22 East	24
Tallship C	5	73418	1125 449	16 South	22 East	13
Tallship C	6	73419	1125 451	16 South	22 East	13
Tallship C	7	73420	1125 453	16 South	22 East	13
ALPHA	27	340653	960617174	16 South	22 East	23
ALPHA	28	340654	960617175	16 South	22 East	23
ALPHA	29	340655	960617176	16 South	22 East	23
ALPHA	30	340656	960617177	16 South	22 East	23
ALPHA	35	340657	960617178	16 South	22 East	23
ALPHA	41	340658	960617179	16 South	22 East	23
ALPHA	42	340659	960617180	16 South	22 East	23
ALPHA	43	340660	960617181	16 South	22 East	23
ALPHA	44	340661	960617182	16 South	22 East	23
ALPHA	56	340662	960617183	16 South	22 East	23
ALPHA	57	340663	960617184	16 South	22 East	23
ALPHA	58	340664	960617185	16 South	22 East	23
ALPHA	59	340665	960617186	16 South	22 East	23
ALPHA	60	340666	960617187	16 South	22 East	23

TOTAL CLAIMS THIS PAGE

(21)

PHOENIX, ARIZONA

2002 AUG 29 P 1:49

RECEIVED
B.L.M. AZ STATE OFFICE

ENTERED INTO COMPUTER
9/30/02 PB

Exhibit A (continued)

CLAIM NAME	NO.	BLM-AMC SERIAL NO.	Cochise County Reception No. or Book/Page	LOCATION TOWNSHIP	NOTICE RANGE	IN SECTION
TEX	1	341978	96-1028721	16 South	23 East	6
TEX	2	341979	96-1028722	16 South	23 East	6
TEX	3	341980	96-1028723	16 South	23 East	6
TEX	4	341981	96-1028724	16 South	23 East	6
TEX	5	341982	96-1028725	16 South	23 East	6
TEX	6	341983	96-1028726	16 South	23 East	6
TEX	7	341984	96-1028727	16 South	23 East	6
TEX	8	341985	96-1028728	16 South	23 East	6
TEX	9	341986	96-1028729	16 South	23 East	6
TEX	10	341987	96-1028730	16 South	23 East	6
TEX	11	341346	96-0923777	16 South	23 East	6
TEX	12	341988	96-1028731	16 South	23 East	6
TEX	13	341347	96-0923788	16 South	23 East	6
TEX	14	341989	96-1028732	16 South	23 East	6
TEX	15	341990	96-1028733	16 South	23 East	6
TEX	16	341348	96-0923779	16 South	23 East	6
TEX	17	341991	96-1028734	16 South	23 East	6
TEX	18	341349	96-0923780	16 South	23 East	6
TEX	19	341992	96-1028735	16 South	23 East	6
TEX	20	341993	96-1028736	16 South	23 East	6
TEX	21	341994	96-1028737	16 South	23 East	6
TEX	22	341995	96-1028738	16 South	23 East	6
TEX	23	341996	96-1028739	16 South	23 East	6
TEX	24	341997	96-1028740	16 South	23 East	6
TEX	25	341998	96-1028741	16 South	23 East	6
TEX	26	341999	96-1028742	16 South	23 East	6
TEX	27	342000	96-1028743	16 South	23 East	6
TEX	28	342001	96-1028744	16 South	23 East	6
TEX	29	341350	96-0923781	16 South	23 East	6
TEX	30	341351	96-0923782	16 South	23 East	6

TOTAL CLAIMS THIS PAGE

30

ENTERED INTO COMPUTER

9/30/02 PB

August 2002

I-10 & Dragoon

D:\MyFiles\WordPerfect Data Files\MINING\Exhib-a-2002.wpd

2002 AUG 29 P 1:49
PHOENIX, ARIZONA
Page of 5

RECEIVED
B.L.M. AZ STATE OFFICE

Exhibit A (continued)

CLAIM NAME	NO.	BLM-AMC SERIAL NO.	Cochise County Reception No. or Book/Page	LOCATION TOWNSHIP	NOTICE RANGE	IN SECTION
Prospect	1	341969	96-1028712	15 South	22 East	35
Prospect	2	341970	96-1028713	15 South	22 East	35
Prospect	3	341971	96-1028714	15 South	22 East	35
Prospect	4	341972	96-1028715	15 South	22 East	35
Prospect	5	341973	96-1028716	15 South	22 East	35
Prospect	6	341974	96-1028717	15 South	22 East	35
Prospect	7A	341975	96-1028718	15 South	22 East	35
Prospect	8A	341976	96-1028719	15 South	22 East	35
Prospect	9	341977	96-1028720	15 South	22 East	35
Tallship	5-A	341334	96-0923783	16 South	22 East	13
Tallship	7-A	341335	96-0923784	16 South	22 East	13
Tallship	8-A	341336	96-0923785	16 South	22 East	13
Tallship	9-A	341337	96-0923786	16 South	22 East	12
Tallship	10-A	341338	96-0923787	16 South	22 East	12
Tallship	B-1	341339	96-0923788	16 South	22 East	12
Tallship	B-2	341340	96-0923789	16 South	22 East	12
Tallship	B-3	341341	96-0923790	16 South	22 East	12
Tallship	B-4	341342	96-0923791	16 South	22 East	12
Tallship	B-5	341343	96-0923792	16 South	22 East	12
Tallship	B-6	341344	96-0923793	16 South	22 East	13
Tallship	B-7	341345	96-0923794	16 South	22 East	13
Tallship	B-8	351062	99-0100579	16 South	22 East	13
Tallship	B-9	351063	99-0100580	16 South	22 East	13
Tallship	B-10	341968	96-1028711	16 South	22 East	13

TOTAL CLAIMS THIS PAGE

24

PHOENIX, ARIZONA

2002 AUG 29 P 1:49

RECEIVED
B.L.M. AZ STATE OFFICE

ENTERED INTO COMPUTER

9/30/02 RB

August 2002

I-10 & Dragoon

D:\MyFiles\WordPerfect Data Files\MINING\Exhib-a-2002.wpd

Exhibit A (continued)

CLAIM NAME	NO.	BLM-AMC SERIAL NO.	Cochise County Reception No. or Book/Page	LOCATION TOWNSHIP	NOTICE RANGE	IN SECTION
Alpha	118	326439	9340/8754	16 South	23 East	1
Alpha	119	326440	9340/8755	16 South	23 East	1
Alpha	120	326441	9340/8756	16 South	23 East	1
Alpha	121	326442	9340/8757	16 South	23 East	1
Alpha	122	326443	9340/8758	16 South	23 East	1
Alpha	123	326444	9340/8759	16 South	23 East	1
Alpha	124	326445	9340/8760	16 South	23 East	1
Alpha	125	326446	9340/8761	16 South	23 East	1
Alpha	126	326447	9340/8762	16 South	23 East	11
Alpha	127	326448	9340/8763	16 South	23 East	11
Alpha	128	326449	9340/8764	16 South	23 East	12
Alpha	129	326450	9340/8765	16 South	23 East	12
Alpha	130	326451	9340/8766	16 South	23 East	12
Alpha	131	326452	9340/8767	16 South	23 East	12

TOTAL CLAIMS THIS PAGE

14

TOTAL CLAIMS EXHIBIT A

128

PHOENIX, ARIZONA

2002 AUG 29 P 1:49

RECEIVED
B.L.M. AZ STATE OFFICE

ENTERED INTO COMPUTER

9/30/02 PR

United States Department of the Interior
Bureau of Land Management
 BUSINESS & SUPPORT SVCS DIV
 222 N CENTRAL AVE
 PHOENIX, AZ 85004 -2203
 Phone: (602) 417-9200

Receipt	
No:	551984

Transaction #: 576705	
Date of Transaction: 08/29/2002	
CUSTOMER:	DELTA EXPLORATIONS HOLDINGS LLC 7459 E ALMERIA RD SCOTTSDALE, AZ 85257

LINE #	QTY	DESCRIPTION	REMARKS	UNIT PRICE	TOTAL
1	1.00	LOCATABLE MINERALS / MINING CLAIMS-NOT NEW-UNADJUD, ONE AUTH NO. ONLY / MINING CLAIM MONEY RECEIVED (455) CASES: AMC21945/\$12800.00	MAINT 2003 (128) RECD' TR	- n/a -	12800.00
TOTAL:					\$12,800.00

PAYMENT INFORMATION			
1	AMOUNT:	\$12,800.00	POSTMARKED: N/A
	TYPE:	CHECK	RECEIVED: 08/29/2002
	CHECK NO:	4327	
	NAME:	J SULLIVAN & ASSOC 7459 E ALMERIA RD SCOTTSDALE AZ 85257	

REMARKS

This receipt was generated by the automated BLM Collections and Billing System and is a paper representation of a portion of the official electronic record contained therein.

DELTA EXPLORATION HOLDINGS, L.L.C.

MINERAL EXPLORATION - LAND DEVELOPMENT - WATER MANAGEMENT

August 2001

Bureau of Land Management
Arizona State Office
222 N. Central Avenue
Phoenix, AZ 85004-2203

Re: Payment of Annual Maintenance Fee
Alpha, Tallship C Claims 21945 et al

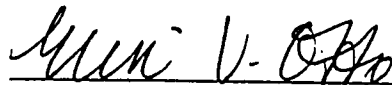
Gentlemen:

This will serve notice that James Sullivan, whose address for purposes of this filing, is 7459 East Almeria Road, Scottsdale, Arizona 85257, is the Manager of Delta Exploration Holdings and intends to hold the mining claims described on Exhibit A attached hereto for the assessment year ending at 12 o'clock, noon, on September 1, 2002 by payment of the annual maintenance fee of \$100 per claim. Payment of such amount is made herewith for such assessment year for each of the claims the name and BLM Serial number of which, and the book and page or index number of recording of the location notice in the official records of Cochise County, Arizona, of which is set forth on Exhibit A attached hereto and by this reference incorporated herein,


James Sullivan, Manager
Delta Exploration Holdings

State of Arizona)
County of Maricopa) ss


The foregoing instrument was acknowledged before me on Aug. 6, 2001
by James Sullivan.


Notary Public

My commission expires:

Mar. 19, 2005

RECEIVED
BLM STATE OFFICE
2001 AUG 30 A 11:32
PHOENIX, ARIZONA



DELTA EXPLORATION HOLDINGS, L.L.C.

MINERAL EXPLORATION - LAND DEVELOPMENT - WATER MANAGEMENT

August 30, 2001

Bureau of Land Management
Arizona State Office
222 N. Central Avenue
Phoenix, AZ 85004-2203

Re: The year of 2001 / 2002

Maintenance Fees for Lode Mining Claims

Dear Sir:

Enclosed please find a notice of payment of the year 2001 / 2002 maintenance fees with Exhibit for "Alpha" and "Tallship C" claims along with our check in the amount of \$ 6,000.00 .

Also enclosed please find a notice of payment of the year 2001 / 2002 maintenance fees for 68 "Tex" "Prospect" "Tallship A" "Tallship B" and "Alpha" claims along with our check in the amount of \$ 6,800.00 .

Please return to me a BLM date-stamped original along with the receipts so that I can record the notice in the County Recorders office.

Return to: James Sullivan
7459 E. Almeria Road
Scottsdale, AZ 85257

Please call or tell me if you have any questions.

Sincerely,



James Sullivan
Manager

D:\MyFiles\WordPerfect Data Files\Mining\st-land-fees-2002-draft.wpd

7459 East Almeria Road, Scottsdale, Arizona 85257

E-Mail: sully2@uswest.net

Mobile Phone: (602) 377-2900

Phone: (480) 945-4800

FAX: (480) 941-5190

PHOENIX, ARIZONA
2001 AUG 30 11:31
RECEIVED
BLM, AZ STATE OFFICE

EXHIBIT A

Claim Name	No.	BLM-AMC SERIAL NO.	COCHISE BOOK	COUNTY PAGE	LOCATION TOWNSHIP	NOTICE RANGE	IN SECTION
ALPHA	1	21945	523	351	16 South	22 East	25
ALPHA	2	21946	523	352	16 South	22 East	25
ALPHA	3	21947	523	353	16 South	22 East	25
ALPHA	4	21948	523	354	16 South	22 East	25
ALPHA	5A	351064	990100578		16 South	22 East	25
ALPHA	6	21950	523	356	16 South	22 East	24
ALPHA	7	21951	523	357	16 South	22 East	24
ALPHA	8	21952	523	358	16 South	22 East	24
ALPHA	9	21953	523	359	16 South	22 East	24
ALPHA	10	21954	523	360	16 South	22 East	24
ALPHA	11	21955	523	361	16 South	22 East	24
ALPHA	12	21956	523	362	16 South	22 East	24
ALPHA	13	21957	523	363	16 South	22 East	24
ALPHA	15	21959	523	365	16 South	22 East	24
ALPHA	16	21960	523	366	16 South	22 East	24
ALPHA	17	21961	523	367	16 South	22 East	24
ALPHA	18	21962	523	400	16 South	22 East	24
ALPHA	19	21963	523	368	16 South	22 East	24
ALPHA	20	21964	523	369	16 South	22 East	24
ALPHA	22	21966	523	371	16 South	22 East	26
ALPHA	23	21967	523	372	16 South	22 East	26
ALPHA	24	21968	523	373	16 South	22 East	23
ALPHA	25	21969	523	374	16 South	22 East	23
ALPHA	26	21970	523	375	16 South	22 East	23
ALPHA	31	21975	523	381	16 South	22 East	23
ALPHA	32	21976	523	382	16 South	22 East	23
ALPHA	33	21977	523	383	16 South	22 East	23
ALPHA	34A	324360	920820585		16 South	22 East	24
ALPHA	36	21980	523	686	16 South	22 East	25
ALPHA	37	21981	523	387	16 South	22 East	25
ALPHA	38	21982	523	388	16 South	22 East	25
ALPHA	39	21983	523	389	16 South	22 East	25
ALPHA	40	21984	523	390	16 South	22 East	25
ALPHA	45	21989	523	395	16 South	22 East	25
ALPHA	46	21990	523	396	16 South	22 East	25
ALPHA	49	21991	523	397	16 South	22 East	25
ALPHA	50	21992	523	398	16 South	22 East	25
ALPHA	51	21993	523	399	16 South	22 East	25
ALPHA	52A	324361	920820587		16 South	22 East	26

TOTAL CLAIMS THIS PAGE

39
 2001 AUG 30 11:31
 PHOENIX, ARIZONA

RECEIVED
 BLM STATE OFFICE

39 m

EXHIBIT A (continued)

Claim Name	No.	BLM-AMC SERIAL NO.	COCHISE BOOK	COUNTY PAGE	LOCATION TOWNSHIP	NOTICE RANGE	IN SECTION
Tallship C	1	73414	1125	441	16 South	22 East	13
Tallship C	2	73415	1125	443	16 South	22 East	24
Tallship C	3	73416	1125	445	16 South	22 East	13
Tallship C	4	73417	1125	447	16 South	22 East	24
Taliship C	5	73418	1125	449	16 South	22 East	13
Tafship C	6	73419	1125	451	16 South	22 East	14
Tallship C	7	73420	1125	453	16 South	22 East	13
ALPHA	27	340653	960617174		16 South	22 East	23
ALPHA	28	340654	960617175		16 South	22 East	23
ALPHA	29	340655	960617176		16 South	22 East	23
ALPHA	30	340656	960617177		16 South	22 East	23
ALPHA	35	340657	960617178		16 South	22 East	23
ALPHA	41	340658	960617179		16 South	22 East	23
ALPHA	42	340659	960617180		16 South	22 East	23
ALPHA	43	340660	960617181		16 South	22 East	23
ALPHA	44	340661	960617182		16 South	22 East	23
ALPHA	56	340662	960617183		16 South	22 East	23
ALPHA	57	340663	960617184		16 South	22 East	23
ALPHA	58	340664	960617185		16 South	22 East	23
ALPHA	59	340665	960617186		16 South	22 East	23
ALPHA	60	340666	960617187		16 South	22 East	23

TOTAL CLAIMS THIS PAGE 21

TOTAL CLAIMS EXHIBIT A 60

21/PL

PHOENIX, ARIZONA
 2001 AUG 30 11:31
 RECEIVED
 B.L.M. STATE OFFICE

United States Department of the Interior
Bureau of Land Management
 BUSINESS & SUPPORT SVCS DIV
 222 N CENTRAL AVE
 PHOENIX, AZ 85004 -2203
 Phone: (602) 417-9200

Receipt	
No:	369424

Transaction #: 388092
Date of Transaction: 08/30/2001

CUSTOMER: JAMES SULLIVAN
 DELTA EXPLORATION HOLDINGS, L.L.
 7459 EAST ALMERIA RD.
 SCOTTSDALE, AZ 85257

LINE #	QTY	COMMODITY / SUBJECT / ACTION / PRODUCT	REMARKS	UNIT PRICE	TOTAL
1	1.00	LOCATABLE MINERALS / MINING CLAIMS-NOT NEW-UNADJUD, ONE AUTH NO. ONLY / MINING CLAIM MONEY RECEIVED (455)	MAINT FEES 2002 (60)	- n/a -	\$6,000.00
TOTAL:					\$6,000.00

PAYMENT INFORMATION			
1	AMOUNT:	\$6,000.00	POSTMARKED: N/A
	TYPE:	CHECK	RECEIVED: 08/30/2001
	CHECK NO:	001751631	
	NAME:	DELTA EXPLORATION HOLDINGS, SULLIVAN, JAMES 7459 EAST ALMERIA RD. SCOTTSDALE AZ 85257	

REMARKS

CASE SERIAL NUMBER INFORMATION		
TRNS #	LINE #	CASES
388092	1	AMC21945/\$6000.00

This receipt was generated by the automated BLM Collections and Billings System and is a paper representation of a portion of the official electronic record contained therein.

ENTERED INTO COMPUTER
 10/24/01 aj

James Sullivan
7459 E. Almeria Road
Scottsdale, AZ 85257

RECEIVED
B.L.M. AZ STATE OFFICE

1999 JUN -3 A 11: 27

21945
324360
Home 602-945-4800
Mobile 1-602-377-2900
Fax 602-941-5190

PHOENIX, ARIZONA

351062
340653
73353


June 1, 1999

Bureau of Land Management
Arizona State Office
222 N. Central Avenue
Phoenix, AZ 85004-2203

Re: Payment of Annual Maintenance Fee
Alpha, Tallship C Claims 21945 et al


Gentlemen:

This will serve notice that James Sullivan, whose address for purposes of this filing, is 7459 East Almeria Road, Scottsdale, Arizona 85257, is the Owner and intends to hold the mining claims described on Exhibit A attached hereto for the assessment year ending at 12 o'clock, noon, on September 1, 2000 by payment of the annual maintenance fee of \$100 per claim. Payment of such amount is made herewith for such assessment year for each of the claims the name and BLM Serial number of which, and the book and page or index number of recording of the location notice in the official records of Cochise County, Arizona, of which is set forth on Exhibit A attached hereto and by this reference incorporated herein,



James Sullivan

State of Arizona)
County of Maricopa) ss

The foregoing instrument was acknowledged before me on June 2, 1999
by James Sullivan.


Notary Public

My commission expires:
6-5-2001



RECEIVED
 BUREAU OF LAND MANAGEMENT
 STATE OFFICE

CLAIM NAME	No.	BLM-AMC SERIAL NO.	COCHISE BOOK	1998 COUNTY PAGE	LOCATION TOWNSHIP	NOTICE RANGE	IN SECTION
ALPHA	1	21945	523	351	16 South	22 East	25
ALPHA	2	21946	523	352	16 South	22 East	25
ALPHA	3	21947	523	353	16 South	22 East	25
ALPHA	4	21948	523	354	16 South	22 East	25
ALPHA	5A	351064 ✓	990100578		16 South	22 East	25
ALPHA	6	21950	523	356	16 South	22 East	24
ALPHA	7	21951	523	357	16 South	22 East	24
ALPHA	8	21952	523	358	16 South	22 East	24
ALPHA	9	21953	523	359	16 South	22 East	24
ALPHA	10	21954	523	360	16 South	22 East	24
ALPHA	11	21955	523	361	16 South	22 East	24
ALPHA	12	21956	523	362	16 South	22 East	24
ALPHA	13	21957	523	363	16 South	22 East	24
ALPHA	15	21959	523	365	16 South	22 East	24
ALPHA	16	21960	523	366	16 South	22 East	24
ALPHA	17	21961	523	367	16 South	22 East	24
ALPHA	18	21962	523	400	16 South	22 East	24
ALPHA	19	21963	523	368	16 South	22 East	24
ALPHA	20	21964	523	369	16 South	22 East	24
ALPHA	22	21966	523	371	16 South	22 East	26
ALPHA	23	21967	523	372	16 South	22 East	26
ALPHA	24	21968	523	373	16 South	22 East	23
ALPHA	25	21969	523	374	16 South	22 East	23
ALPHA	26	21970	523	375	16 South	22 East	23
ALPHA	31	21975	523	381	16 South	22 East	23
ALPHA	32	21976	523	382	16 South	22 East	23
ALPHA	33	21977	523	383	16 South	22 East	23
ALPHA	34A	324360 ✓	920820585		16 South	22 East	24
ALPHA	36	21980	523	386	16 South	22 East	25
ALPHA	37	21981	523	387	16 South	22 East	25
ALPHA	38	21982	523	388	16 South	22 East	25
ALPHA	39	21983	523	389	16 South	22 East	25
ALPHA	40	21984	523	390	16 South	22 East	25
ALPHA	45	21989	523	395	16 South	22 East	25
ALPHA	46	21990	523	396	16 South	22 East	25
ALPHA	49	21991	523	397	16 South	22 East	25
ALPHA	50	21992	523	398	16 South	22 East	25
ALPHA	51	21993	523	399	16 South	22 East	25
ALPHA	52A	324361 ✓	920820587		16 South	22 East	26

TOTAL CLAIMS THIS PAGE 39

VERIFIED
 JUN 28 1999

ENTERED INTO COMPUTER
 6/24/99

EXHIBIT A (continued)

RECEIVED
 B.L.M. AZ STATE OFFICE
 NOTICE IN
 RANGE SECTION
 1999 JUN -3 A 11: 27
 PHOENIX, ARIZONA

CLAIM NAME	No.	BLM-AMC SERIAL NO.	COCHISE BOOK	COUNTY PAGE	LOCATION TOWNSHIP	RANGE	SECTION
Tallship C	1	73414	1125	441	16 South	22 East	13
Tallship C	2	73415	1125	443	16 South	22 East	24
Tallship C	3	73416	1125	445	16 South	22 East	13
Tallship C	4	73417	1125	447	16 South	22 East	24
Tallship C	5	73418	1125	449	16 South	22 East	13
Tallship C	6	73419	1125	451	16 South	22 East	24
Tallship C	7	73420	1125	453	16 South	22 East	13
ALPHA	27	340653	960617174		16 South	22 East	23
ALPHA	28	340654	960617175		16 South	22 East	23
ALPHA	29	340655	960617176		16 South	22 East	23
ALPHA	30	340656	960617177		16 South	22 East	23
ALPHA	35	340657	960617178		16 South	22 East	23
ALPHA	41	340658	960617179		16 South	22 East	23
ALPHA	42	340659	960617180		16 South	22 East	23
ALPHA	43	340660	960617181		16 South	22 East	23
ALPHA	44	340661	960617182		16 South	22 East	23
ALPHA	56	340662	960617183		16 South	22 East	23
ALPHA	57	340663	960617184		16 South	22 East	23
ALPHA	58	340664	960617185		16 South	22 East	23
ALPHA	59	340665	960617186		16 South	22 East	23
ALPHA	60	340666	960617187		16 South	22 East	23

TOTAL CLAIMS THIS PAGE 21

TOTAL CLAIMS EXHIBIT A 60

ENTERED INTO COMPUTER

2/24/99

VERIFIED



UNITED STATES
DEPARTMENT OF THE INTERIOR
BUREAU OF LAND MANAGEMENT

RECEIPT AND ACCOUNTING ADVICE

CD/AZ NO. 2480327
06/03/99

Subject: CLAIM MAINTENANCE FEE 2000 (60) 2 7 12 6,000.00 ✓

Applicant: J SULLIVAN & ASSOCIATES
7459 E ALMERIA RD
SCOTTSDALE AZ 85257

CK 3379

Remitter:

Assignor:

LEASE MANAGEMENT DATA									
<input type="checkbox"/> NEW <input type="checkbox"/> UPDATE <input type="checkbox"/> PAYMENT									
ORIGINAL SERIAL NO.	ASG.	TYPE	ST.	CTY.	FUND SYMBOL			ACRES/UNITS	RATE
AMC 21945 ET AL.									

AMOUNT	ANV. DATE	EXP. DATE	BILL CYC.	S/C	DISTRICT	NEXT BILL	MISC. DATA	U of M	ACTUAL UNITS

ASSIGNMENT SERIAL NO.	ASG.	TYPE	ST.	CTY.	FUND SYMBOL			ACRES/UNITS	RATE

AMOUNT	ANV. DATE	EXP. DATE	BILL CYC.	S/C	DISTRICT	NEXT BILL	MISC. DATA	U of M	ACTUAL UNITS

APPLY REMITTANCE			
ACTION	FUND SYMBOL	CTY.	AMOUNT
FILING FEE			
RENTAL			
UNEARNED			
REFUND			
TOTAL			
AMOUNT DUE			

Remarks:

BY: _____ DATE: _____

- Lease in Escrow?
 - KGS?
 - Auto Escalates?
 - Auto Renew?
- Of Interest?
Operating Rights?
Operator
Bond Filed?

FOR MMS USE ONLY		
BILLEE	NUMBER	FOREST REFUGE
OCS SECTION	CODE	

James Sullivan
7459 E. Almeria Road
Scottsdale, AZ 85257

73353
340653
324360

Home 602-945-4800
Mobile 1-602-377-2900
Fax 602-941-5190

June 1, 1998


Bureau of Land Management
Arizona State Office
222 N. Central Avenue
Phoenix, AZ 85004-2203

Re: Payment of Annual Maintenance Fee
Alpha, Tallship C Claims 21945 et al

RECEIVED
B.L.M. AZ STATE OFFICE
1998 JUN - 3 A 11: 32
PHOENIX, ARIZONA


Gentlemen:

This will serve notice that James Sullivan, whose address for purposes of this filing, is 7459 East Almeria Road, Scottsdale, Arizona 85257, is the Owner and intends to hold the mining claims described on Exhibit A attached hereto for the assessment year ending at 12 o'clock, noon, on September 1, 1999 by payment of the annual maintenance fee of \$100 per claim. Payment of such amount is made herewith for such assessment year for each of the claims the name and BLM Serial number of which, and the book and page or index number of recording of the location notice in the official records of Cochise County, Arizona, of which is set forth on Exhibit A attached hereto and by this reference incorporated herein,



James Sullivan

State of Arizona)
County of Maricopa) ss

The foregoing instrument was acknowledged before me on May 27, 1998
by James Sullivan.


Notary Public

My commission expires:



ENTERED INTO COMPUTER
6/10/98 A/B

EXHIBIT A

CLAIM NAME	No.	BLM-AMC SERIAL NO.	COCHISE BOOK	COUNTY PAGE	LOCATION TOWNSHIP	NOTICE RANGE	IN SECTION
ALPHA	1	21945	523	351	16 South	22 East	25
ALPHA	2	21946	523	352	16 South	22 East	25
ALPHA	3	21947	523	353	16 South	22 East	25
ALPHA	4	21948	523	354	16 South	22 East	25
ALPHA	5	21949	523	355	16 South	22 East	25
ALPHA	6	21950	523	356	16 South	22 East	24
ALPHA	7	21951	523	357	16 South	22 East	24
ALPHA	8	21952	523	358	16 South	22 East	24
ALPHA	9	21953	523	359	16 South	22 East	24
ALPHA	10	21954	523	360	16 South	22 East	24
ALPHA	11	21955	523	361	16 South	22 East	24
ALPHA	12	21956	523	362	16 South	22 East	24
ALPHA	13	21957	523	363	16 South	22 East	24
ALPHA	15	21959	523	365	16 South	22 East	24
ALPHA	16	21960	523	366	16 South	22 East	24
ALPHA	17	21961	523	367	16 South	22 East	24
ALPHA	18	21962	523	400	16 South	22 East	24
ALPHA	19	21963	523	368	16 South	22 East	24
ALPHA	20	21964	523	369	16 South	22 East	24
ALPHA	22	21966	523	371	16 South	22 East	26
ALPHA	23	21967	523	372	16 South	22 East	26
ALPHA	24	21968	523	373	16 South	22 East	23
ALPHA	25	21969	523	374	16 South	22 East	23
ALPHA	26	21970	523	375	16 South	22 East	23
ALPHA	31	21975	523	381	16 South	22 East	23
ALPHA	32	21976	523	382	16 South	22 East	23
ALPHA	33	21977	523	383	16 South	22 East	23
ALPHA	34A	324360	920820585		16 South	22 East	24
ALPHA	36	21980	523	386	16 South	22 East	25
ALPHA	37	21981	523	387	16 South	22 East	25
ALPHA	38	21982	523	388	16 South	22 East	25
ALPHA	39	21983	523	389	16 South	22 East	25
ALPHA	40	21984	523	390	16 South	22 East	25
ALPHA	45	21989	523	395	16 South	22 East	25
ALPHA	46	21990	523	396	16 South	22 East	25
ALPHA	49	21991	523	397	16 South	22 East	25
ALPHA	50	21992	523	398	16 South	22 East	25
ALPHA	51	21993	523	399	16 South	22 East	25
ALPHA	52A	324361	920820587		16 South	22 East	26
Tallship C	1	73414	1125	441	16 South	22 East	13
Tallship C	2	73415	1125	443	16 South	22 East	24
Tallship C	3	73416	1125	445	16 South	22 East	13
Tallship C	4	73417	1125	447	16 South	22 East	24
Tallship C	5	73418	1125	449	16 South	22 East	13
Tallship C	6	73419	1125	451	16 South	22 East	24
Tallship C	7	73420	1125	453	16 South	22 East	13

RECEIVED
BLM STATE OFFICE

ENTERED INTO COMPUTER

6-10-98 JB

VERIFIED
6/11/98 [Signature]

[Handwritten initials/signature]

EXHIBIT A

CLAIM NAME	NO.	BLM-AMC SERIAL NO.	Cochise County Reception No.	LOCATION TOWNSHIP	NOTICE RANGE	IN SECTION
ALPHA	27	340653	960617174	16 South	22 East	23
ALPHA	28	340654	960617175	16 South	22 East	23
ALPHA	29	340655	960617176	16 South	22 East	23
ALPHA	30	340656	960617177	16 South	22 East	23
ALPHA	35	340657	960617178	16 South	22 East	23
ALPHA	41	340658	960617179	16 South	22 East	23
ALPHA	42	340659	960617180	16 South	22 East	23
ALPHA	43	340660	960617181	16 South	22 East	23
ALPHA	44	340661	960617182	16 South	22 East	23
ALPHA	56	340662	960617183	16 South	22 East	23
ALPHA	57	340663	960617184	16 South	22 East	23
ALPHA	58	340664	960617185	16 South	22 East	23
ALPHA	59	340665	960617186	16 South	22 East	23
ALPHA	60	340666	960617187	16 South	22 East	23

PHOENIX, ARIZONA

1998 JUN - 3 A 11: 33

RECEIVED BLM ARIZONA STATE OFFICE

VERIFIED
6/11/98

ENTERED INTO COMPUTER

6-10-98

ES.
(14)

James Sullivan
7459 E. Almeria Road
Scottsdale, AZ 85257

Home 602-945-4800
Mobile 1-602-377-2900
Fax 602-941-5190

June 1, 1998

Bureau of Land Management
Arizona State Office
222 N. Central Avenue
Phoenix, AZ 85004-2203


Re: Maintenance fees

Gentlemen:

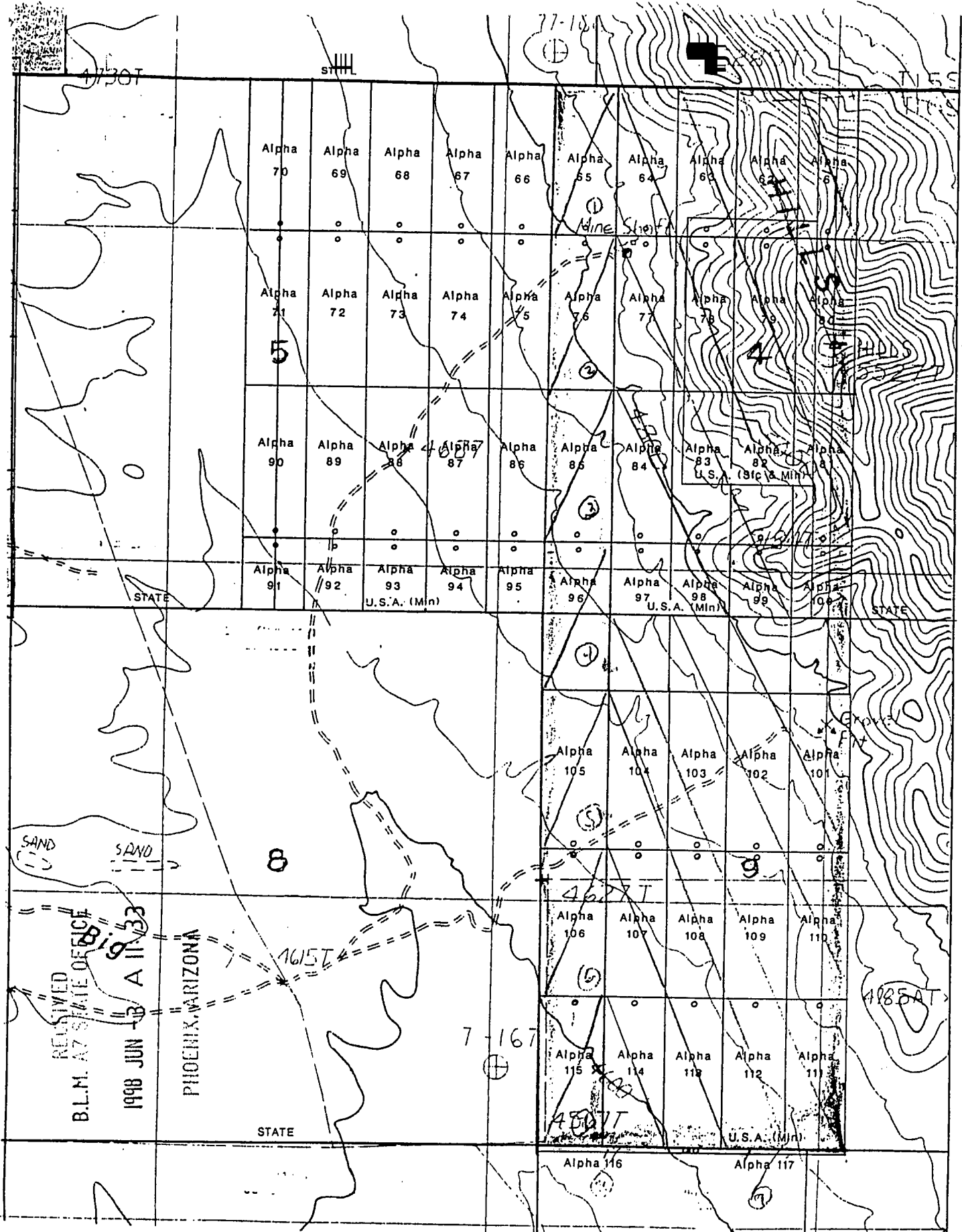
I will not be paying maintenance fees on the following claims in T16SR23 in Sections 4 and 9.

<u>Serial Number</u>	<u>Claim Name</u>
AMC326417	Alpha 96
AMC326426	Alpha 105
AMC326427	Alpha 106
AMC326436	Alpha 115
AMC326437	Alpha 116
AMC326386	Alpha 65
AMC326397	Alpha 76
AMC326406	Alpha 85
AMC326417	Alpha 96


Sincerely,


James Sullivan


RECEIVED
BLM, AZ STATE OFFICE
1998 JUN -3 A 11:33
PHOENIX, ARIZONA



DROPED 1997



DROPED 1998



UNITED STATES
DEPARTMENT OF THE INTERIOR
BUREAU OF LAND MANAGEMENT
RECEIPT AND ACCOUNTING ADVICE

No. **2389907**

Subject: CLAIM MAINTENANCE FEE (60) 1999

TS/AZ 06/03/99

Applicant:

J. SULLIVAN & ASSOCIATES
7459 E. ALMERIA RD
SCOTTSDALE, AZ 85260

Remitter: CHECK #5075
ADDRESS SAME
602-945-4800

Assignor:

LEASE MANAGEMENT DATA										
<input type="checkbox"/> NEW <input type="checkbox"/> UPDATE <input type="checkbox"/> PAYMENT										
ORIGINAL SERIAL NO.	ASG.	TYPE	ST.	CTY.	FUND SYMBOL			ACRES/UNITS	RATE	
44021945 ET/AL										
AMOUNT	ANV. DATE	EXP. DATE	BILL CYC.	S/C	DISTRICT	NEXT BILL	MISC. DATA	U of M	ACTUAL UNITS	
ASSIGNMENT SERIAL NO.	ASG.	TYPE	ST.	CTY.	FUND SYMBOL			ACRES/UNITS	RATE	
AMOUNT	ANV. DATE	EXP. DATE	BILL CYC.	S/C	DISTRICT	NEXT BILL	MISC. DATA	U of M	ACTUAL UNITS	

APPLY REMITTANCE			
ACTION	FUND SYMBOL	CTY.	AMOUNT
FILING FEE			
RENTAL			
UNEARNED			
REFUND			
TOTAL			
AMOUNT DUE			

Remarks:

BY: _____ DATE: _____

Lease in Escrow?
 KGS? Of Interest?
 Auto Escalates? Operating Rights?
 Auto Renew? Operator
 Bond Filed?

FOR MMS USE ONLY		
BILLEE	FOREST REFUGE	
NUMBER		
OCS SECTION		
CODE		



AMC 340653
21945
324360
73353

Denver Office *ELS*
200 Union Blvd., Suite 300
Lakewood, CO 80228-1831
Phone: (303) 989-8873
Fax: (303) 989-8993

July 23, 1997

Certified No. Z 078 539 122

Bureau of Land Management
Arizona State Office
222 N. Central Avenue
Phoenix, Arizona 85004

Re: 1998 Maintenance Fees for Lode Mining Claims

Dear Sir:

Enclosed please find a notice of payment of 1998 maintenance fees for 60 "Alpha" and "Tallship C" claims along with our check in the amount of \$6,000.00.

Please return to me a BLM date-stamped original along with the receipt so that I can record the notice in the County Recorders office.

Return to: Phelps Dodge Exploration Corp.
200 Union Blvd., Suite 300
Lakewood, CO 80228

Please call me at (303) 989-8873 if you have any questions.

Thank you.

Yours truly,

Donald A. Stillwell
Landman

RECEIVED
BUREAU OF
LAND MANAGEMENT
JUL 25 9 39 AM '97
ARIZONA
STATE OFFICE
PHOENIX, ARIZONA

ENTERED IN COMPUTER

8/15/97 *ELM*



RECEIVED
BUREAU OF
LAND MANAGEMENT

JUL 25 9 39 AM '97

Denver Office
200 Union Blvd., Suite 300
Lakewood, CO 80228-1831
Phone: (303) 989-8873
Fax: (303) 989-8993

ARIZONA
STATE OFFICE
PHOENIX, ARIZONA

Certified No. Z 078 539 122

Bureau of Land Management
Arizona State Office
222 N. Central Avenue
Phoenix, Arizona 85004

July 23, 1997

Re: Payment of Annual Maintenance Fee

Gentlemen:

This will serve as notice that Phelps Dodge Exploration Corporation, whose address for purposes of this filing is Union Plaza, Suite 300, 200 Union Blvd., Lakewood, Colorado 80228, as lessee, for and on behalf of James Sullivan, owner, intends to hold the mining claims described on Exhibit A attached hereto for the assessment year ending September 1, 1998, by payment of the annual maintenance fee of \$100.00 per claim. Payment of such amount is made herewith for each such assessment year for each of the claims the name and BLM serial number of which, and the book and page or index number of recording of the location notice in the official records of Cochise County, Arizona of which, is set forth on Exhibit A attached hereto and by this reference incorporated herein.

PHELPS DODGE EXPLORATION CORPORATION

By Donald A. Stillwell

State of COLORADO
County of Jefferson

The foregoing instrument was acknowledged before me on July 23, 1997, by Donald A. Stillwell, agent of PHELPS DODGE MINING CORPORATION, for and on behalf of the corporation.

Shirley J. Smallwood
Notary Public

MY COMMISSION EXPIRES 7-20-1998

EXHIBIT A

CLAIM NAME	BLM-AMC NO.	Serial No.	Cochise County Reception No.	LOCATION TOWNSHIP	NOTICE RANGE	IN SECTION
ALPHA	27	340653	960617174	16 South	22 East	23
ALPHA	28	340654	960617175	16 South	22 East	23
ALPHA	29	340655	960617176	16 South	22 East	23
ALPHA	30	340656	960617177	16 South	22 East	23
ALPHA	35	340657	960617178	16 South	22 East	23
ALPHA	41	340658	960617179	16 South	22 East	23
ALPHA	42	340659	960617180	16 South	22 East	23
ALPHA	43	340660	960617181	16 South	22 East	23
ALPHA	44	340661	960617182	16 South	22 East	23
ALPHA	56	340662	960617183	16 South	22 East	23
ALPHA	57	340663	960617184	16 South	22 East	23
ALPHA	58	340664	960617185	16 South	22 East	23
ALPHA	59	340665	960617186	16 South	22 East	23
ALPHA	60	340666	960617187	16 South	22 East	23

ARIZONA
STATE OFFICE
PHOENIX, ARIZONA

JUL 25 9 39 AM 1977

RECEIVED
BUREAU OF
LAND MANAGEMENT

ENTERED IN COMPUTER

8/15/97 DM

14
KRS

EXHIBIT A

RECEIVED
 BUREAU OF
 LAND MANAGEMENT
 IN SECTION
 25 9 39 AM '97
 ARIZONA
 STATE OFFICE
 HOENIX, ARIZONA

CLAIM NAME	No.	BLM-AMC SERIAL NO.	COCHISE BOOK	COUNTY PAGE	LOCATION TOWNSHIP	RANGE	SECTION
ALPHA	1	21945	523	351	16 South	22 East	25
ALPHA	2	21946	523	352	16 South	22 East	25
ALPHA	3	21947	523	353	16 South	22 East	25
ALPHA	4	21948	523	354	16 South	22 East	25
ALPHA	5	21949	523	355	16 South	22 East	25
ALPHA	6	21950	523	356	16 South	22 East	24
ALPHA	7	21951	523	357	16 South	22 East	24
ALPHA	8	21952	523	358	16 South	22 East	24
ALPHA	9	21953	523	359	16 South	22 East	24
ALPHA	10	21954	523	360	16 South	22 East	24
ALPHA	11	21955	523	361	16 South	22 East	24
ALPHA	12	21956	523	362	16 South	22 East	24
ALPHA	13	21957	523	363	16 South	22 East	24
ALPHA	15	21959	523	365	16 South	22 East	24
ALPHA	16	21960	523	366	16 South	22 East	24
ALPHA	17	21961	523	367	16 South	22 East	24
ALPHA	18	21962	523	400	16 South	22 East	24
ALPHA	19	21963	523	368	16 South	22 East	24
ALPHA	20	21964	523	369	16 South	22 East	24
ALPHA	22	21966	523	371	16 South	22 East	26
ALPHA	23	21967	523	372	16 South	22 East	26
ALPHA	24	21968	523	373	16 South	22 East	23
ALPHA	25	21969	523	374	16 South	22 East	23
ALPHA	26	21970	523	375	16 South	22 East	23
ALPHA	31	21975	523	381	16 South	22 East	23
ALPHA	32	21976	523	382	16 South	22 East	23
ALPHA	33	21977	523	383	16 South	22 East	23
ALPHA	34A	324360	920820585		16 South	22 East	24
ALPHA	36	21980	523	386	16 South	22 East	25
ALPHA	37	21981	523	387	16 South	22 East	25
ALPHA	38	21982	523	388	16 South	22 East	25
ALPHA	39	21983	523	389	16 South	22 East	25
ALPHA	40	21984	523	390	16 South	22 East	25
ALPHA	45	21989	523	395	16 South	22 East	25
ALPHA	46	21990	523	396	16 South	22 East	25
ALPHA	49	21991	523	397	16 South	22 East	25
ALPHA	50	21992	523	398	16 South	22 East	25
ALPHA	51	21993	523	399	16 South	22 East	25
ALPHA	52A	324361	920820587		16 South	22 East	26
Tallship C	1	73414	1125	441	16 South	22 East	13
Tallship C	2	73415	1125	443	16 South	22 East	24
Tallship C	3	73416	1125	445	16 South	22 East	13
Tallship C	4	73417	1125	447	16 South	22 East	24
Tallship C	5	73418	1125	449	16 South	22 East	13
Tallship C	6	73419	1125	451	16 South	22 East	24
Tallship C	7	73420	1125	453	16 South	22 East	13

ENTERED IN COMPUTER

8/15/97 *[Signature]*

[Handwritten initials]

UNITED STATES
DEPARTMENT OF THE INTERIOR
BUREAU OF LAND MANAGEMENT

RECEIPT AND ACCOUNTING ADVICE

NO. 2315078 04

Subject: CLAIM MAINTENANCE FEE 1998 - 60

TC/AZ

07/25/97

Applicant:

2 7 13

6,000.00

PHELPS DODGE
2000 N CENTRAL AVE
PHOENIX AZ 85004-3014

CK 83052822

Remitter: 303-989-8873

Assignor:

LEASE MANAGEMENT DATA										
<input type="checkbox"/> NEW <input type="checkbox"/> UPDATE <input type="checkbox"/> PAYMENT										
ORIGINAL SERIAL NO.	ASG.	TYPE	ST.	CTY.	FUND SYMBOL			ACRES/UNITS	RATE	
AMC 21945, ET AL										
AMOUNT	ANV. DATE	EXP. DATE	BILL CYC.	S/C	DISTRICT	NEXT BILL	MISC. DATA	U of M	ACTUAL UNITS	
ASSIGNMENT SERIAL NO.	ASG.	TYPE	ST.	CTY.	FUND SYMBOL			ACRES/UNITS	RATE	
AMOUNT	ANV. DATE	EXP. DATE	BILL CYC.	S/C	DISTRICT	NEXT BILL	MISC. DATA	U of M	ACTUAL UNITS	

APPLY REMITTANCE

ACTION	FUND SYMBOL	CTY.	AMOUNT
FILING FEE			
RENTAL			
UNEARNED			
REFUND			
TOTAL			
AMOUNT DUE			

Remarks:

340653-340666(14)
21945-21957(13)
21966-21970(5)
324360-324361(2)
21980-21984(5)
73414-73420(7)
21959-21964(6)
21975-21977(3)
21989-21993(5)
ELS

BY:

DATE:

- Lease in Escrow?
- KGS?
- Auto Escalates?
- Auto Renew?

Of Interest?
Operating Rights?
Operator
Bond Filed?

FOR MMS USE ONLY

BILLEE	FOREST REFUGE
NUMBER	
OCS SECTION	
CODE	



21945
73353
SR

Denver Office
200 Union Blvd., Suite 300
Lakewood, CO 80228-1831
Phone: (303) 989-8873
Fax: (303) 989-8993

August 2, 1996

Certified No. Z 078 539 067

Bureau of Land Management
Arizona State Office
P.O. Box 16563
Phoenix, Arizona 85011

RECEIVED
BUREAU OF
LAND MANAGEMENT
AUG 5 10 22 AM '96
ARIZONA
STATE OFFICE
PHOENIX, ARIZONA

Re: Payment of Annual Maintenance Fee
Alpha and Tallship Claims AMC Nos. 21945 et al

Gentlemen:

This will serve notice that Phelps Dodge Exploration Corporation, whose address for purposes of this filing is 200 Union Blvd., Suite 300, Lakewood, Colorado, 80228, for the benefit of James Sullivan, Locator, intends to hold the mining claims described on Exhibit A attached hereto for the assessment year ending at 12 o'clock, noon, on September 1, 1997 by payment of the annual maintenance fee of \$100 per claim. Payment of such amount is made herewith for such assessment year for each of the claims the name and BLM Serial number of which, and the book and page or index number of recording of the location notice in the official records of Cochise County, Arizona, of which is set forth on Exhibit A attached hereto and by this reference incorporated herein.

Donald A Stillwell

State of COLORADO
County of Jefferson

The foregoing instrument was acknowledged before me on August 2, 1996 by Donald A. Stillwell of PHELPS DODGE EXPLORATION CORPORATION, on behalf of the corporation.

(Seal)

Barathy J. Smallwood
Notary Public

My commission expires:
7-20-1998

SUBSIDIARY OF PHELPS DODGE CORPORATION
2600 N. Central Avenue, Phoenix, AZ 85004-0014

ENTERED IN COMPUTER
8/23/96 [Signature]

RETURN TO:
D. A. STILLWELL
PHELPS DODGE EXPLORATION CORP.
200 Union Blvd., Suite 300
Lakewood, CO 80228

46 sqm

EXHIBIT A

CLAIM NAME	No.	BLM-AMC SERIAL NO.	COCHISE BOOK	COUNTY PAGE	LOCATION TOWNSHIP	NOTICE RANGE	IN SECTION
ALPHA	1	21945	523	351	16 South	22 East	25
ALPHA	2	21946	523	352	16 South	22 East	25
ALPHA	3	21947	523	353	16 South	22 East	25
ALPHA	4	21948	523	354	16 South	22 East	25
ALPHA	5	21949	523	355	16 South	22 East	25
ALPHA	6	21950	523	356	16 South	22 East	24
ALPHA	7	21951	523	357	16 South	22 East	24
ALPHA	8	21952	523	358	16 South	22 East	24
ALPHA	9	21953	523	359	16 South	22 East	24
ALPHA	10	21954	523	360	16 South	22 East	24
ALPHA	11	21955	523	361	16 South	22 East	24
ALPHA	12	21956	523	362	16 South	22 East	24
ALPHA	13	21957	523	363	16 South	22 East	24
ALPHA	15	21959	523	365	16 South	22 East	24
ALPHA	16	21960	523	366	16 South	22 East	24
ALPHA	17	21961	523	367	16 South	22 East	24
ALPHA	18	21962	523	400	16 South	22 East	24
ALPHA	19	21963	523	368	16 South	22 East	24
ALPHA	20	21964	523	369	16 South	22 East	24
ALPHA	22	21966	523	371	16 South	22 East	26
ALPHA	23	21967	523	372	16 South	22 East	26
ALPHA	24	21968	523	373	16 South	22 East	23
ALPHA	25	21969	523	374	16 South	22 East	23
ALPHA	26	21970	523	375	16 South	22 East	23
ALPHA	31	21975	523	381	16 South	22 East	23
ALPHA	32	21976	523	382	16 South	22 East	23
ALPHA	33	21977	523	383	16 South	22 East	23
ALPHA	34A	324360	920820585		16 South	22 East	24
ALPHA	36	21980	523	386	16 South	22 East	25
ALPHA	37	21981	523	387	16 South	22 East	25
ALPHA	38	21982	523	388	16 South	22 East	25
ALPHA	39	21983	523	389	16 South	22 East	25
ALPHA	40	21984	523	390	16 South	22 East	25
ALPHA	45	21989	523	395	16 South	22 East	25
ALPHA	46	21990	523	396	16 South	22 East	25
ALPHA	49	21991	523	397	16 South	22 East	25
ALPHA	50	21992	523	398	16 South	22 East	25
ALPHA	51	21993	523	399	16 South	22 East	25
ALPHA	52A	324361	920820587		16 South	22 East	26
Tallship C	1	73414	1125	441	16 South	22 East	13
Tallship C	2	73415	1125	443	16 South	22 East	24
Tallship C	3	73416	1125	445	16 South	22 East	13
Tallship C	4	73417	1125	447	16 South	22 East	24
Tallship C	5	73418	1125	449	16 South	22 East	13
Tallship C	6	73419	1125	451	16 South	22 East	24
Tallship C	7	73420	1125	453	16 South	22 East	13

ENTERED IN COMPUTER

8/23/96 DM SR

ARIZONA
STATE OFFICE
PHOENIX, ARIZONA

Aug 5 10 22 AM '96

RECEIVED
BUREAU OF
LAND MANAGEMENT

UNITED STATES
DEPARTMENT OF THE INTERIOR
BUREAU OF LAND MANAGEMENT

RECEIPT AND ACCOUNTING ADVICE

NO. **2228434** 04

TC/AZ 08/05/96

Subject: CLAIM MAINTENANCE FEE 1997 (46) 2 22 13 4,600.00

Applicant:

PHELPS DODGE
2600 N. CENTRAL AVE.
PHOENIX, AZ 85004-3014

Remitter: SAME AS CK. #49391

Assignor:

LEASE MANAGEMENT DATA NEW UPDATE PAYMENT

ORIGINAL SERIAL NO.	ASG.	TYPE	ST.	CTY.	FUND SYMBOL	ACRES/UNITS	RATE
AMC 21945, ET AL							

AMOUNT	ANV. DATE	EXP. DATE	BILL CYC.	S/C	DISTRICT	NEXT BILL	MISC. DATA	U of M	ACTUAL UNITS

ASSIGNMENT SERIAL NO.	ASG.	TYPE	ST.	CTY.	FUND SYMBOL	ACRES/UNITS	RATE

AMOUNT	ANV. DATE	EXP. DATE	BILL CYC.	S/C	DISTRICT	NEXT BILL	MISC. DATA	U of M	ACTUAL UNITS

APPLY REMITTANCE

ACTION	FUND SYMBOL	CTY.	AMOUNT
FILING FEE			
RENTAL			
UNEARNED			
REFUND			
TOTAL			
AMOUNT DUE			

Remarks:

BY: _____ DATE: _____

Lease in Escrow?
 KGS?
 Auto Escalates?
 Auto Renew?

Of Interest?
 Operating Rights?
 Operator
 Bond Filed?

FOR MMS USE ONLY		
BILLEE		FOREST REFUGE
NUMBER		
OCS SECTION		
CODE		

**\$100.00 MAINTENANCE FEE PAYMENT
FOR 1996 IN LIEU OF ASSESSMENT
DUE ON OR BEFORE AUGUST 31, 1995**

BUREAU OF LAND MANAGEMENT
ARIZONA STATE OFFICE
3707 N. 7TH STREET
PHOENIX, ARIZONA 85014 (OR)
P. O. BOX 16563, ZIP CODE 85011

21938
73353
324360 T.E.S.
COUNT: 46 \$ 4600 ⁰⁰
FOR OFFICIAL USE ONLY

B L M SERIAL NUMBERS	NAMES OF CLAIMS/SITES
A MC _____ THRU A MC _____	_____
A MC _____ THRU A MC _____	_____
A MC _____ THRU A MC _____	_____

(OR) IF NOT CONSECUTIVE NUMBERS, LIST SEPARATELY BELOW:

B L M SERIAL NUMBERS	NAMES OF CLAIMS/SITES
A MC 21945	Alpha #1
A MC 21946	Alpha #2
A MC 21947	Alpha #3
A MC 21948	Alpha #4
A MC 21949	Alpha #5
A MC 21950	Alpha #6
A MC 21951	Alpha #7
A MC 21952	Alpha #8
A MC 21953	Alpha #9
A MC 21954	Alpha #10
A MC 21955	Alpha #11
A MC 21956	Alpha #12

CLAIMANT'S NAME: J. SULLIVAN

ADDRESS: 7459 E. ALMERIA RD.

CITY: SCOTTSDALE STATE: AZ

PHONE: (602) 945-4800 ZIP: 85257

CHECK HERE IF THIS IS A CHANGE OF ADDRESS.

TIME STAMP
 AUG 22 2 30 PM '95
 RECEIVED
 B.L.M. AZ STATE OFFICE

FOR OFFICIAL USE ONLY			
ENTERED INTO COMPUTER: _____	DATE	INITIALS	VERIFIED
	SEP 07 1995	<u>JS</u>	<u>E.S.</u>

UNITED STATES
DEPARTMENT OF THE INTERIOR
BUREAU OF LAND MANAGEMENT

RECEIPT AND ACCOUNTING ADVICE

NO. 2147793 04

WG/AZ 08/22/95

Subject: CLAIM MAINTENANCE FEE 1996 (46) 2 58 13 4,600.00

Applicant:
J. SULLIVAN
7459 E ALMERIA RD
SCOTTSDALE AZ. 85257

SAME CK. # 1953
Remitter: 602-945-4800

Assignor:

LEASE MANAGEMENT DATA								<input type="checkbox"/> NEW	<input type="checkbox"/> UPDATE	<input type="checkbox"/> PAYMENT
ORIGINAL SERIAL NO.	ASG.	TYPE	ST.	CTY.	FUND SYMBOL			ACRES/UNITS	RATE	
AMC 21945, ET AL										

AMOUNT	ANV. DATE	EXP. DATE	BILL CYC.	S/C	DISTRICT	NEXT BILL	MISC. DATA	U of M	ACTUAL UNITS

ASSIGNMENT SERIAL NO.	ASG.	TYPE	ST.	CTY.	FUND SYMBOL			ACRES/UNITS	RATE

AMOUNT	ANV. DATE	EXP. DATE	BILL CYC.	S/C	DISTRICT	NEXT BILL	MISC. DATA	U of M	ACTUAL UNITS

APPLY REMITTANCE			
ACTION	FUND SYMBOL	CTY.	AMOUNT
FILING FEE			
RENTAL			
UNEARNED			
REFUND			
TOTAL			
AMOUNT DUE			

Remarks:

AMC 21945-21957 13
 21959-21964 6
 21966-21970 5
 21975-21977 3
 21980-21984 5
 21989-21993 5
 73414-73420 7
 324360-324361

BY: DATE: 2/46

Lease in Escrow?
 KGS? Of Interest?
 Auto Escalates? Operating Rights?
 Auto Renew? Operator
 Bond Filed?

FOR MMS USE ONLY

BILLEE NUMBER	FOREST REFUGE
OCS SECTION CODE	

**\$100.00 MAINTENANCE FEE PAYMENT
FOR 1995 IN LIEU OF ASSESSMENT
DUE ON OR BEFORE AUGUST 31, 1994**

BUREAU OF LAND MANAGEMENT
ARIZONA STATE OFFICE
3707 N. 7TH STREET
PHOENIX, ARIZONA 85014 (OR)
P. O. BOX 16563, ZIP CODE 85011

21945
324360
73353 TS
COUNT: 46 \$ 4600. ⁰⁰
FOR OFFICIAL USE ONLY

B L M SERIAL NUMBERS	NAMES OF CLAIMS/SITES
A MC _____ THRU A MC _____	_____
A MC _____ THRU A MC _____	_____
A MC _____ THRU A MC _____	_____

(OR) IF NOT CONSECUTIVE NUMBERS, LIST SEPARATELY BELOW:

B L M SERIAL NUMBERS	NAMES OF CLAIMS/SITES	
A MC 21945 _____	Alpha #1 _____	
A MC 21946 _____	Alpha #2 _____	
A MC 21947 _____	Alpha #3 _____	
A MC 21948 _____	Alpha #4 _____	
A MC 21949 _____	Alpha #5 _____	
A MC 21950 _____	Alpha #6 _____	
A MC 21951 _____	Alpha #7 _____	
A MC 21952 _____	Alpha #8 _____	
A MC 21953 _____	Alpha #9 _____	
A MC 21954 _____	Alpha #10 _____	
A MC 21955 _____	Alpha #11 _____	
A MC 21956 _____	Alpha #12 _____	

RECEIVED
 B.L.M. AZ STATE OFFICE
 AUG 26 10 26 AM '94
 PHOENIX, ARIZONA

CLAIMANT'S NAME: JAMES SULLIVAN

ADDRESS: 7459 E. ALMERIA RD

CITY: SCOTTSDALE STATE: AZ

PHONE: (602) 945-4800 ZIP: 85257

CHECK HERE IF THIS IS A CHANGE OF ADDRESS.

RECEIVED
 B.L.M. AZ STATE OFFICE
 AUG 26 10 26 AM '94
 PHOENIX, ARIZONA

FOR OFFICIAL USE ONLY

ENTERED INTO COMPUTER: 9-22-94 JS DM 10/13/94

DATE INITIALS VERIFIED

SERIAL NUMBER	CLAIM/SITE NAME
A MC 21957	Alpha #13
A MC 21959	Alpha #15
A MC 21960	Alpha #16
A MC 21961	Alpha #17
A MC 21962	Alpha #18
A MC 21963	Alpha #19
A MC 21964	Alpha #20
A MC 21966	Alpha #22
A MC 21967	Alpha #23
A MC 21968	Alpha #24
A MC 21969	Alpha #25
A MC 21970	Alpha #26
A MC 21975	Alpha #31
A MC 21976	Alpha #32
A MC 21977	Alpha #33
A MC 324360	Alpha #24A Re-Locate
A MC 21980	Alpha #36
A MC 21981	Alpha #37
A MC 21982	Alpha #38
A MC 21983	Alpha #39
A MC 21984	Alpha #40
A MC 21989	Alpha #45
A MC 21990	Alpha #46
A MC 21991	Alpha #49
A MC 21992	Alpha #50
A MC 21993	Alpha #51
A MC 324361	Alpha #52A Re-Locate
A MC 73414	Tallship C-1
A MC 73415	Tallship C-2
A MC 73416	Tallship C-3
A MC 73417	Tallship C-4
A MC 73418	Tallship C-5
A MC 73419	Tallship C-6
A MC 73420	Tallship C-7
A MC	
A MC	
A MC	
A MC	
A MC	

SERIAL NUMBER	CLAIM/SITE NAME
A MC	
A MC	
A MC	
A MC	
A MC	
A MC	
A MC	
A MC	
A MC	
A MC	
A MC	
A MC	
A MC	
A MC	
A MC	
A MC	
A MC	
A MC	
A MC	
A MC	
A MC	
A MC	
A MC	
A MC	
A MC	
A MC	
A MC	
A MC	
A MC	
A MC	
A MC	
A MC	
A MC	
A MC	
A MC	
A MC	
A MC	
A MC	
A MC	
A MC	
A MC	
A MC	
A MC	
A MC	

RECEIVED
 B.L.N. AZ STATE OFFICE
 AUG 20 10 26 AM '94
 PHOENIX, ARIZONA

UNITED STATES
DEPARTMENT OF THE INTERIOR
BUREAU OF LAND MANAGEMENT

RECEIPT AND ACCOUNTING ADVICE

NO. 2024608 04

Subject: CLAIM MAINTENANCE FEE 1995 (46)

2 15 13

WG/AZ

08/26/94

OK
4,600.00

Applicant:

JAMES SULLIVAN
7459 E. ALMERIA RD. E.
SCOTTSDALE AZ. 85257

Remitter: SAME CK. # 1602
945-4800

Assignor:

LEASE MANAGEMENT DATA NEW UPDATE PAYMENT

ORIGINAL SERIAL NO.	ASG.	TYPE	ST.	CTY.	FUND SYMBOL	ACRES/UNITS	RATE
AMC 21945, ET AL							

AMOUNT	ANV. DATE	EXP. DATE	BILL CYC.	S/C	DISTRICT	NEXT BILL	MISC. DATA	U of M	ACTUAL UNITS

ASSIGNMENT SERIAL NO.	ASG.	TYPE	ST.	CTY.	FUND SYMBOL	ACRES/UNITS	RATE

AMOUNT	ANV. DATE	EXP. DATE	BILL CYC.	S/C	DISTRICT	NEXT BILL	MISC. DATA	U of M	ACTUAL UNITS

APPLY REMITTANCE			
ACTION	FUND SYMBOL	CTY.	AMOUNT
FILING FEE			
RENTAL			
UNEARNED			
REFUND			
TOTAL			
AMOUNT DUE			

Remarks:

21945-21957
21959-21970 21964
21966-21976
21975-21977
324360
21980-21984
21989-21993
324361
BY: 73414 - 73420

DATE:

Lease in Escrow?
 KGS? Of Interest?
 Auto Escalates? Operating Rights?
 Auto Renew? Operator
Bond Filed?

FOR MMS USE ONLY

BILLEE NUMBER	FOREST REFUGE
OCS SECTION CODE	

CASE FOLDER COPY



MAGMA

M A G M A C O P P E R C O M P A N Y

65113

73353

gj

Alex Acosta
CORPORATE LAND MANAGER

9:00 A.M.
PHOENIX, ARIZONA

Nov 17 '93

RECEIVED
BLM, AZ STATE OFFICE

November 16, 1993

Mr. Byard L. Kershaw
Bureau of Land Management
3707 N. 7th Street
Phoenix, AZ 85011

RE: (922-LC) AMC 65113, AMC 73353

Dear Mr. Kershaw,

Enclosed please find a copy of an Affidavit of Annual Labor for the prospect group of claims received by the BLM state office on September 3, 1992 at 12:11 p.m.

Sincerely,



Alex Acosta

c: James Sullivan
File

NO ACTION Rqd -
CLAIMS NOTED
WERE UPDATED
FOR 1992. gj

SEP 22 1992 9A
5-C-2



FEE # 920922562
OFFICIAL RECORDS
COCHISE COUNTY
DATE 09/22/92 HOUR 9

920922562
SULLIVAN, J
BOX 3030
SCOTTSDALE AZ 85271

REQUEST OF
SULLIVAN, J
CHRISTINE RHODES-RECORDER
FEE 14.00 PAGES 3

AFFIDAVIT OF ANNUAL LABOR - ARIZONA

STATE OF ARIZONA)
) ss.
County of Cochise)

PROSPECTS

James Sullivan being duly sworn, deposes and says:
That he is a citizen of the United States and more than twenty-one years of age, residing in Scottsdale, Arizona and is personally acquainted with the contiguous group of mining claims all known by the claim names listed on the schedule marked Exhibit "A", attached hereto all hereby made a part of this Affidavit of Annual Labor, said listed claims being situated in the Johnson Camp (Dragoon) Mining District, Cochise County, Arizona, and the location notices for the same being recorded in the Office of the County Recorder of said county, Arizona, in the books and at the pages of the Records of Mines shown on said Exhibit "A" along with the BLM AMC Number.
That between the 1st day of September, 1991 and 31st day of August, 1992, at least \$900.00 worth of work and improvements were done and performed upon or for the benefit of said claims, not including the location work of said claims. Said improvements were made by or caused to be made by James Sullivan, the owner thereof, and all of the work was done under a common plan of development for all of the claims for the purpose of complying with the law of the United States pertaining to assessment or annual work for the year ending September 1st, 1992. J. Sullivan, and J. Sullivan and Associates, M. F. Dibble, P.E., Richard Snelling, K. Sullivan and Ray Bohnert, were the men and company and their employees who were employed by said owner who labored on said claims and did said work and improvements. The work and improvements were conducted for the purposes of developing the mining ground embraced in the location notices. The work was performed diligently, in good faith, and reasonably calculated to lead to the development of the mining property. The work consisted of: road repair, mine and exploration equipment repair, drill site planning, hydrology investigation, and additional in-situ studies.
The notices of location of said claims are posted in the sections, townships and ranges as shown on the exhibit attached hereto.

FURTHER affiant saith

James Sullivan
James Sullivan



Alda F. Payne
Notary Public

RECEIVED
LLM AZ STATE OFFICE
SEP 3 12 11 PM '92
PHOENIX, ARIZONA

920922562

920922562
DENVER, ARIZONA
AUG 11 1992

AFFIDAVIT TO SUPPORT ANNUAL LABOR - ARIZONA

STATE OF ARIZONA)
County of Cochise) ss.

I, M. F. Dibble being duly sworn, depose and say that I am a citizen of the U.S.A and more than 21 years of age, a registered P.E. in mining, and a resident of Lakeland, FL.

That at least \$100 worth of work and improvements per claim were performed by me under a common plan of development for all of the 28 Tex; 3 Florence; 53 Alpha; 21 Tallship; 9 Prospect; 1 Sully; 7 Beta; claims located in the Johnson Camp (Dragoon), mining district, Cochise County, AZ.

For the purpose of complying with the laws of the United States pertaining to assessment or annual work, this work and improvements made by me were conducted for the years beginning September 1, 1991, through August 31, 1992. All work performed at the request of James P. L. Sullivan, Owner thereof, whose mailing address is: P.O. Box 3030, Scottsdale, AZ 85271-3030. This affidavit will be attached to and made part of an affidavit showing AMC # and recorded information.

M.F. Dibble
M. F. Dibble, P. E.

The foregoing instrument was acknowledged by me this 31st day of August, 1992 by Merton F. Dibble, who is personally known to me who produced his drivers licence # D140-546-35-016 as identification.



ELLEN D. BORIS
My Comm. Exp. 8-12-96
Bonded By Service Ins. Co.

Ellen D. Boris
Notary Public

RECEIVED
STATE OFFICE
DENVER, ARIZONA
AUG 12 11 AM '92

920922562

ARIZONA
1983

EXHIBIT "A"
PROSPECT CLAIMS

Township 15 South, Range 22 East
Section 35

NAME OF CLAIM	DOCKET	PAGE	AMC #	DATE OF LOCATION OR Re-Located
Prospect 1	689	184	73391	2/13/71
Prospect 2	689	185	73392	2/13/71
Prospect 3	689	186	73393	2/13/71
Prospect 4	689	187	73394	2/13/71
Prospect 5	689	188	73395	2/13/71
Prospect 6	689	189	73396	2/13/71
Prospect 7	689	190	73397	2/13/71
Prospect 7A Re-Locate	220820581		324 362	8/27/92
Prospect 8	689	191	73398	2/13/71
Prospect 8A Re-Locate	220820582		324 363	8/27/92
Prospect 9	689	192	73399	2/13/71
Prospect 9 Amended	699	360	73399	4/22/71

RECEIVED
STATE OF ARIZONA
PHOENIX, ARIZONA
SEP 3 12 13 PM '92

[Handwritten signature]

920922562

*Separated
Revised*

J. SULLIVAN

MINERAL EXPLORATION - LAND DEVELOPMENT - WATER MANAGEMENT

FOR Relinquishment + Address
Change only

73414
21945
324360
g

August 30, 1993

Bureau of Land Management
Arizona State Office
3707 N. 7th Street
Phoenix, AZ 85014

Gentlemen:

Attached is the certification of payment of rental fees pursuant to the Department of the Interior and related agencies new appropriations act along with a check to cover the 1993 and 1994 assessment year.

PLEASE NOTE A CHANGE OF ADDRESS

Have all future correspondence, notices, etc. sent to:

James Sullivan
7459 E. Almeria Road
Scottsdale, AZ 85257

Sincerely,

[Signature]
James Sullivan

RECEIVED
B.L.M. AZ STATE OFFICE
AUG 30 11 50 AM '93
PHOENIX, ARIZONA

93 + 94
ENTERED IN COMPUTER

46 \$200 = \$200
[Signature]

STATE OF ARIZONA)
County of Maricopa) ss:

CERTIFICATION OF PAYMENT OF RENTAL FEES
UNDER THE APPROPRIATION ACT OF 1993

James Sullivan, being first duly sworn, deposes and says:

That he is the owner of the unpatented mining claims situated in Cochise County Arizona (the "Claims"), the location notices of which are recorded in said county and in the records of the Arizona State Office of the Bureau of Land Management and by which name on the schedule marked Exhibit "A" and attached hereto all hereby made a part hereof, and said listed claims being situated in the Johnson Camp (Dragoon Mining District) and the same being recorded in the Office of County Recorder of said county, Arizona, in the Books and at the Pages of the Records of Mines shown on said Exhibits "A" along with the BLM Serial AMC numbers.


That James Sullivan, the owner, is paying the \$100 per claim (see Exhibit "A") for the assessment year ending September 1, 1993 under protest. The annual work was performed between the 1st day of September 1992 and the 1st day of October 1992 and filed with the Recorder's Office 5/28/93 Fee Numbers 930513875 and 980513876, on 54 Alpha and Tallship claims.

Further, James Sullivan, the owner, is hereby making an advance rental of \$100 per claim for the assessment year beginning September 1, 1993 in lieu of recording an Affidavit of Performance of Annual Work. Annual assessment work for the 15 claims indicated in Exhibit "B" had also been performed during the 9/1/92 - 10/1/92 period, which are being relinquished. The owner further states that mineral exploration and development activities have occurred on the claims during the past assessment year.

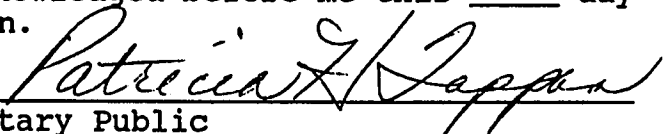
The name and address of the owner of the claim for which this Certificate is prepared is James Sullivan, 7459 E. Almeria Road, Scottsdale, Arizona 85257.


The claims are held and claimed by the owner for the valuable minerals contained therein, and the claims are located on lands where the minerals are federally owned and the surface is privately owned, and the owner intends to continue to develop the claims.

DATED this 30th day of August 1993.


James Sullivan

The foregoing instrument was acknowledged before me this 30th day of August, 1993 by James Sullivan.


Notary Public



93 + 94
ENTERED IN COMPUTER

46
TOTAL

RECEIVED
BLM, AZ STATE OFFICE
PHOENIX, ARIZONA
AUG 30 11 50 AM '93

EXHIBIT "A"

ALPHA LOAD CLAIM GROUP

Township 16, Range 22 East

Sections 23, 24, 25, 26

RECEIVED
 BLM, AZ STATE OFFICE
 PHOENIX, ARIZONA
 AUG 30 11 50 AM '93

<u>NAME OF CLAIM</u>	<u>DOCKET</u>	<u>FEE #</u>	<u>PAGE</u>	<u>BLM SER #</u>	<u>DATE OF LOCATION</u>
Alpha #1	523		351	21945	11/6/67
Alpha #2	523		352	21946	11/7/67
Alpha #3	523		353	21947	11/7/67
Alpha #4	523		354	21948	11/7/67
Alpha #5	523		355	21949	09/7/67
Alpha #6	523		356	21950	11/7/67
Alpha #7	523		357	21951	11/7/67
Alpha #8	523		358	21952	11/7/67
Alpha #9	523		359	21953	11/7/67
Alpha #10	523		360	21954	11/7/67
Alpha #11	523		361	21955	11/7/67
Alpha #12	523		362	21956	11/7/67
Alpha #13	523		362	21957	11/7/67
Alpha #15	523		365	21959	11/9/67
Alpha #16	523		366	21960	11/9/67
Alpha #17	523		367	21961	11/9/67
Alpha #18	523		400	21962	11/9/67
Alpha #19	523		368	21963	11/9/67
Alpha #20	523		369	21964	11/9/67
Alpha #22	523		371	21966	11/7/67
Alpha #23	523		372	21967	11/7/67
Alpha #24	523		373	21968	11/7/67
Alpha #25	523		374	21969	11/7/67
Alpha #26	523		375	21970	11/7/67
Alpha #31	523		381	21975	11/8/67
Alpha #32	523		382	21976	11/8/67
Alpha #33	523		383	21977	11/8/67
Alpha #34A Re-Locate		<u>920820585</u>		324360	8/27/92
Alpha #36	523		386	21980	11/8/67
Alpha #37	523		387	21981	11/8/67
Alpha #38	523		388	21982	11/8/67
Alpha #39	523		389	21983	11/8/67
Alpha #40	523		390	21984	11/9/67
Alpha #45	523		395	21989	12/5/67
Alpha #46	523		396	21990	12/5/67
Alpha #49	523		397	21991	1/29/68
Alpha #50	523		398	21992	1/30/68
Alpha #51	523		399	21993	1/30/68
Alpha #52A Re-Locate		<u>920820587</u>		324361	8/27/92

21945-21957
 21959-21964
 21966-21970
 21975-21977
 21980-21984
 21989-21993

324360, 324361

Address Updated
 ENTERED IN COMPUTER
 9-3-93 G

39

EXHIBIT "A" (Continued)

TALLSHIP LODE CLAIMS

Township 16 South, Range 22 East

Sections 13, & 24

<u>NAME OF CLAIM</u>	<u>DOCKET</u>	<u>PAGE</u>	<u>AMC #</u>	<u>DATE OF LOCATION OR AMENDED</u>
Tallship C - 1	1125	441	73414	10/18/76
Tallship C - 2	1125	443	73415	10/18/76
Tallship C - 3	1125	445	73416	10/18/76
Tallship C - 4	1125	447	73417	10/18/76
Tallship C - 5	1125	449	73418	10/18/76
Tallship C - 6	1125	451	73419	10/18/76
Tallship C - 7	1125	453	73420	10/18/76

RECEIVED
B.I.M. AZ STATE OFFICE
AUG 30 11 50 AM '93
PHOENIX, ARIZONA

(2)

73414 - 73420

Address Updated
ENTERED IN COMPUTER

9-3-93 *lj*

UNITED STATES
DEPARTMENT OF THE INTERIOR
BUREAU OF LAND MANAGEMENT

RECEIPT AND ACCOUNTING ADVICE

NO. 2044885

RS/AZ

08/30/93

Subject: CLAIM RENTAL FEE 1993 & 1994 (46)

2 80 13

9,200.00

Applicant:

JAMES SULLIVAN
7459 E. ALMERIA RD.
SCOTTSDALE, AZ 85257

Remitter: SAME -- CK #00645403

Assignor:

LEASE MANAGEMENT DATA NEW UPDATE PAYMENT

ORIGINAL SERIAL NO.	ASG.	TYPE	ST.	CTY.	FUND SYMBOL	ACRES/UNITS	RATE
AMC 21945, ET AL							

AMOUNT	ANV. DATE	EXP. DATE	BILL CYC.	S/C	DISTRICT	NEXT BILL	MISC. DATA	U of M	ACTUAL UNITS

ASSIGNMENT SERIAL NO.	ASG.	TYPE	ST.	CTY.	FUND SYMBOL	ACRES/UNITS	RATE

AMOUNT	ANV. DATE	EXP. DATE	BILL CYC.	S/C	DISTRICT	NEXT BILL	MISC. DATA	U of M	ACTUAL UNITS

APPLY REMITTANCE

ACTION	FUND SYMBOL	CTY.	AMOUNT
FILING FEE			
RENTAL			
UNEARNED			
REFUND			
TOTAL			
AMOUNT DUE			

Remarks:

BY: _____ DATE: _____

- Lease in Escrow?
- KGS? Of Interest?
- Auto Escalates? Operating Rights?
- Auto Renew? Operator
- Bond Filed?

FOR MMS USE ONLY

BILLEE NUMBER	FOREST REFUGE
OCS SECTION CODE	

AFFIDAVIT OF ANNUAL LABOR - ARIZONA

STATE OF ARIZONA)
) ss.
County of Cochise)

TEX, FLORENCE

James Sullivan being duly sworn, deposes and says:

That he is a citizen of the United States and more than twenty-one years of age, residing in Scottsdale, Arizona and is personally acquainted with the contiguous group of mining claims all known by the claim names listed on the schedule marked Exhibit "A", attached hereto all hereby made a part of this Affidavit of Annual Labor, said listed claims being situated in the Johnson Camp (Dragoon) Mining District, Cochise County, Arizona, and the location notices for the same being recorded in the Office of the County Recorder of said county, Arizona, in the books and at the pages of the Records of Mines shown on said Exhibit "A" along with the BLM AMC Number.

That between the 1st day of September, 1991, and the 31th day of August, 1992, at least \$3,100.00 worth of work and improvements were done and performed upon or for the benefit of said claims, not including the location work of said claims. Said improvements were made by or caused to be made by James Sullivan, the owner thereof, and all of the work was done under a common plan of development for all of the claims for the purpose of complying with the law of the United States pertaining to assessment or annual work for the year ending September 1st, 1992. J. Sullivan, and J. Sullivan and Associates, M. F. Dibble, P.E., Richard Snelling, K. Sullivan and Ray Bohnert, Drilling Services Co., were the men and company and their employees who were employed by said owner who labored on said claims and did said work and improvements. The work and improvements were conducted for the purposes of developing the mining ground embraced in the location notices. The work was performed diligently, in good faith, and reasonably calculated to lead to the development of the mining property. The work consisted of: road repair, mine and exploration equipment repair, drill site planning, drill site location, drilling, repair and probing of existing drill holes, hydrology investigation, and additional in-situ studies.

The notices of location of said claims are posted in the sections, townships and ranges as shown on the exhibit attached hereto.

FURTHER affiant sait

[Signature of James Sullivan]
James Sullivan

RECEIVED
BLM, AZ STATE OFFICE
SEP 3 12 10 PM '92
PHOENIX, ARIZONA

Subscribed and sworn to before me this 31st day of Aug., 1992

[Signature of Alda F. Payne]
Notary Public

My Commission Expires:
Jan. 3, 1993

AFFIDAVIT TO SUPPORT ANNUAL LABOR - ARIZONA

STATE OF ARIZONA)
) ss.
County of Cochise)

I, M. F. Dibble being duly sworn, depose and say that I am a citizen of the U.S.A and more than 21 years of age, a registered P.E. in mining, and a resident of Lakeland, FL.

That at least \$100 worth of work and improvements per claim were performed by me under a common plan of development for all of the 28 Tex; 3 Florence; 53 Alpha; 21 Tallship; 9 Prospect; 1 Sully; 7 Beta; claims located in the Johnson Camp (Dragoon), mining district, Cochise County, AZ.

For the purpose of complying with the laws of the United States pertaining to assessment or annual work, this work and improvements made by me were conducted for the years beginning September 1, 1991, through August 31, 1992. All work performed at the request of James P. L. Sullivan, Owner thereof, whose mailing address is: P.O. Box 3030, Scottsdale, AZ 85271-3030. This affidavit will be attached to and made part of an affidavit showing AMC # and recorded information.

M.F. Dibble
M. F. Dibble, P. E.

The foregoing instrument was acknowledged be me this 31 st. day of August, 1992 by Merton F. Dibble, who is personally known to me who produced his drivers licence # D140-546-35-016 as identification.



ELLEN D. BORIS
My Comm Exp. 8-12-95
Bonded By Service Ins. Co.

Ellen D. Boris
Notary Public

RECEIVED
ELLEN D. BORIS
AZ STATE OFFICE
PHOENIX, ARIZONA
SEP 3 12 10 PM '92

[Handwritten initials]

EXHIBIT "A"
TEX & FLORENCE GROUP

Township 16 South, Range 23 East
 Section 6

<u>NAME OF CLAIM</u>	<u>DOCKET</u>	<u>PAGE</u>	<u>AMC#</u>	<u>DATE OF LOCATION OR ADMENDED</u>
Tex #1	657	154	73353	9/01/70
Tex #1 Amended	699	361	"	4/22/71
Tex #2	657	157	73354	9/01/70
Tex #3	657	159	73355	9/01/70
Tex #3 Amended	699	362	"	4/22/71
Tex #4	657	161	73356	9/01/70
Tex #5	801	163	73357	8/21/72
Tex #6	657	165	73358	9/01/70
Tex #7	657	167	73359	9/01/70
Tex #7 Amended	801	164	"	8/21/72
Tex #8	657	169	73360	9/01/70
Tex #9	657	171	73361	9/01/70
Tex #9 Amended	801	165	"	8/21/72
Tex #10	657	173	73362	9/01/70
Tex #10 Amended	801	166	"	8/21/72
Tex #11	657	175	73363	9/01/70
Tex #11 Amended	801	167	"	8/21/72
Tex #12	657	177	73364	9/01/70
Tex #12 Amended	801	168	"	8/21/72
Tex #13	657	179	73365	9/01/70
Tex #13 Amended	801	169	"	8/21/72
Tex #13 Amended	1808	478	"	9/02/84
Tex #14	657	181	73366	9/01/70
Tex #14 Amended	801	170	"	8/21/72
Tex #14 Amended	1808	480	"	9/02/84
Tex #15	657	183	73367	9/01/70
Tex #16	657	185	73368	9/01/70
Tex #16 Amended	699	363	"	4/22/71
Tex #16 Amended	1808	482	"	9/02/84
Tex #17	657	187	73369	9/01/70
Tex #18	657	189	73370	9/01/70
Tex #18 Amended	699	364	"	4/22/71
Tex #18 Amended	1808	484	"	9/02/84
Tex #19	657	191	73371	9/01/70

RECEIVED
 B.L.M. AZ STATE OFFICE
 SEP 17 10 31 AM '71
 PHOENIX, ARIZONA

EXHIBIT "A"

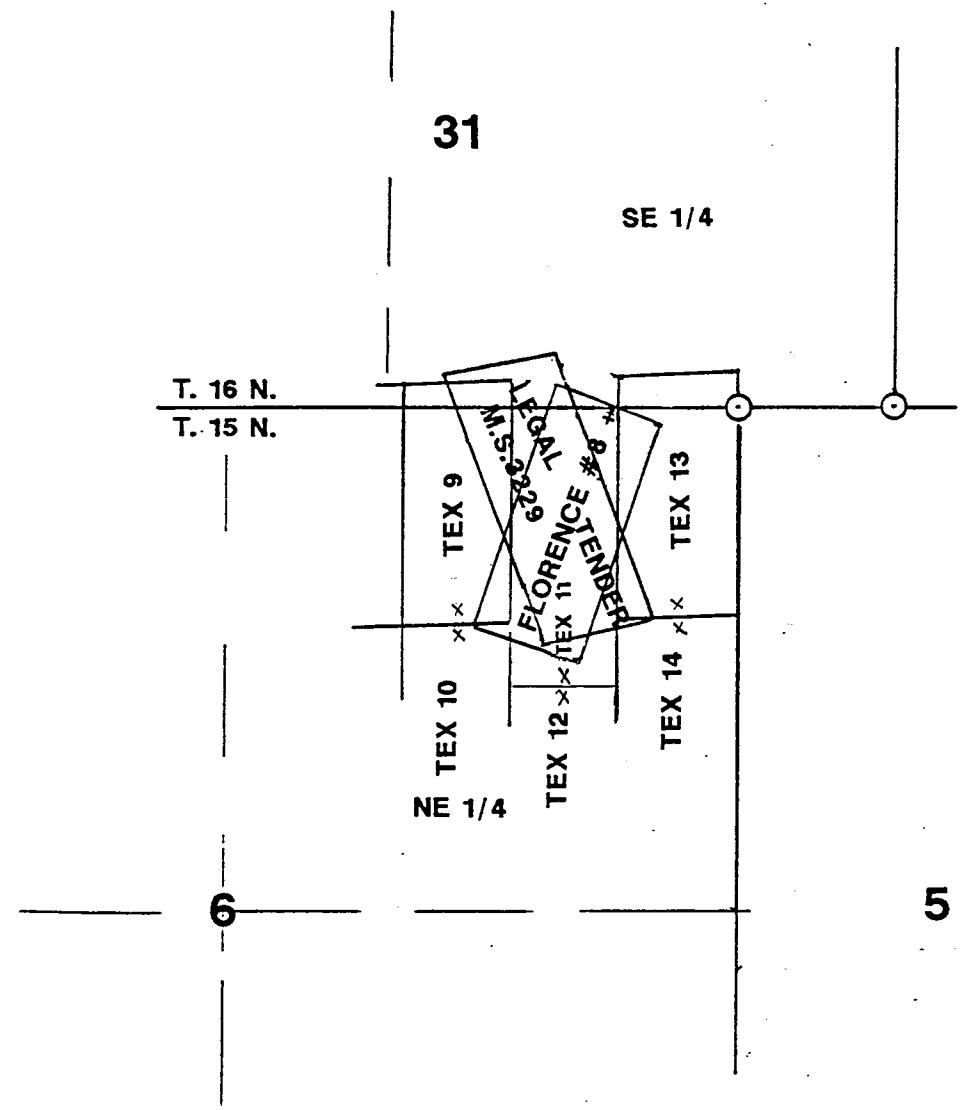
TEX & FLORENCE GROUP

<u>NAME OF CLAME</u>	<u>DOCKET</u>	<u>PAGE</u>	<u>AMC #</u>	<u>DATE OF LOCATION OR ADMENDED</u>
Tex #20	657	193	73372	9/01/70
Tex #20 Amended	1808	486	73372	9/02/84
Tex #21	657	195	73373	9/01/70
Tex #22	657	197	73374	9/01/70
Tex #22 Amended	1808	488	73374	9/02/84
Tex #23	657	199	73375	9/01/70
Tex #24	657	201	73376	9/01/70
Tex #24 Amended	1808	490	73376	9/02/84
Tex #25	657	203	73377	9/01/70
Tex #26	657	205	73378	9/01/70
Tex #26 Amended	1808	492	73378	9/02/84
Tex #27	657	207	73379	9/01/70
Tex #27 Amended	1808	494	73379	9/02/84
Tex #28	657	209	73380	9/01/70
Tex #28 Amended	1808	496	73380	9/02/84
Florence #8	1125	425	73388	10/17/76
Florence #9	1125	427	73389	10/17/76
Florence #10	1125	429	73390	10/17/76

Attached is Map of the Florence #8 showing the location notice placement as in Docket # 1125 Page # 425, AMC # 73388 Located in November 17 th 1976

12

RECEIVED
BLM AZ STATE OFFICE
SEP 3 12 10 PM '92
PHOENIX, ARIZONA



32

31

SE 1/4

T. 16 N.

T. 15 N.

TEX 9

TEX 10

NE 1/4

M.S. 6292
M.S. 6293
FLORENCE #8 lode

TEX 11
TEX 12

TEX 13

TEX 14

5

6

AMENDED MAP

MINING CLAIM

of

JAMES SULLIVAN

P. O. Box 3030

Scottsdale, AZ 85271-3030

known as

FLORENCE #8 lode

situate in

Secs. 31 & 6,

Ts. 15 & 16 S., R. 23 E., G. & S.R.M.

Cochise County

Arizona

Scale 1" = 1000'

Aug. 1992

Notes: + - denotes location monument.
All monuments are 2"x2"x4'6"
wood posts.

RECEIVED
B.L.M. AZ STATE OFFICE
SEP 3 12 10 PM '92
PHOENIX, ARIZONA

73353
gr
ly

AFFIDAVIT OF ANNUAL LABOR - ARIZONA

STATE OF ARIZONA)
) ss.
County of Cochise)

TALLSHIPS

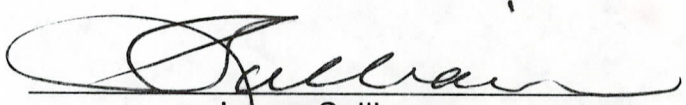
James Sullivan being duly sworn, deposes and says:

That he is a citizen of the United States and more than twenty-one years of age, residing in Scottsdale, Arizona and is personally acquainted with the contiguous group of mining claims all known by the claim names listed on the schedule marked Exhibit "A", attached hereto all hereby made a part of this Affidavit of Annual Labor, said listed claims being situated in the Johnson Camp (Dragoon) Mining District, Cochise County, Arizona, and the location notices for the same being recorded in the Office of the County Recorder of said county, Arizona, in the books and at the pages of the Records of Mines shown on said Exhibit "A" along with the BLM AMC Number.

That between the 1st day of September, 1991, and the 31th day of August, 1992, at least \$2,100.00 worth of work and improvements were done and performed upon or for the benefit of said claims, not including the location work of said claims. Said improvements were made by or caused to be made by James Sullivan, the owner thereof, and all of the work was done under a common plan of development for all of the claims for the purpose of complying with the law of the United States pertaining to assessment or annual work for the year ending September 1st, 1992. J. Sullivan, and J. Sullivan and Associates, M. F. Dibble, P.E., Richard Snelling, K. Sullivan and Ray Bohnert, Drilling Services Co. were the men and company and their employees who were employed by said owner who labored on said claims and did said work and improvements. The work and improvements were conducted for the purposes of developing the mining ground embraced in the location notices. The work was performed diligently, in good faith, and reasonably calculated to lead to the development of the mining property. The work consisted of: road repair, mine and exploration equipment repair, drill site planning, drill site location, drilling, repair and probing of existing drill holes, hydrology investigation, and additional in-situ studies.

The notices of location of said claims are posted in the sections, townships and ranges as shown on the exhibit attached hereto.


FURTHER affiant said


James Sullivan

Subscribed and sworn to before me this 31st day of Aug., 1992

PHOENIX, ARIZONA

My Commission Expires: Jan. 3, 1993
RECEIVED B.L.M. AZ STATE OFFICE
SEP 3 12 10 PM '92


Notary Public (21)

AFFIDAVIT TO SUPPORT ANNUAL LABOR - ARIZONA

STATE OF ARIZONA)
) ss.
County of Cochise)

I, M. F. Dibble being duly sworn, depose and say that I am a citizen of the U.S.A and more than 21 years of age, a registered P.E. in mining, and a resident of Lakeland, FL.

That at least \$100 worth of work and improvements per claim were performed by me under a common plan of development for all of the 28 Tex; 3 Florence; 53 Alpha; 21 Tallship; 9 Prospect; 1 Sully; 7 Beta; claims located in the Johnson Camp (Draoon), mining district, Cochise County, AZ.

For the purpose of complying with the laws of the United States pertaining to assessment or annual work, this work and improvements made by me were conducted for the years beginning September 1, 1991, through August 31, 1992. All work performed at the request of James P. L. Sullivan, Owner thereof, whose mailing address is: P.O. Box 3030, Scottsdale, AZ 85271-3030. This affidavit will be attached to and made part of an affidavit showing AMC # and recorded information.

M.F. Dibble
M. F. Dibble, P. E.

The foregoing instrument was acknowledged be me this 31 st. day of August, 1992 by Merton F. Dibble, who is personally known to me who produced his drivers licence # D140-546-35-016 as identification.



ELLEN D. BORIS
My Comm Exp. 8-12-95
Bonded By Service Ins. Co.

Ellen D Boris
Notary Public

RECEIVED
B.L.M. AZ STATE OFFICE
SEP 3 12 10 PM '92
PHOENIX, ARIZONA

EXHIBIT "A"

TALLSHIP CLAIMS

Township 16 South, Range 22 East

Sections 12 , 13 , 24

<u>NAME OF CLAIM</u>	<u>DOCKET</u>	<u>PAGE</u>	<u>AMC #</u>	<u>DATE OF LOCATION OR AMENDED</u>
Tallship 5 - A ✓	1125	431	73409 ✓	10/18/76
Tallship 7 - A	1125	433	73410	10/18/76
Tallship 8 - A	1125	435	73411	10/18/76
Tallship 9 - A	1125	437	73412	10/18/76
Tallship 10 - A	1125	439	73413	10/18/76
Tallship B - 1	1125	393	73400	10/16/76
Tallship B - 2	1125	395	73401	10/16/76
Tallship B - 3	1125	397	73402	10/16/76
Tallship B - 4	1125	399	73403	10/16/76
Tallship B - 5	1125	401	73404	10/16/76
Tallship B - 6	1125	403	73405	10/16/76
Tallship B - 7	1125	405	73406 - 73409	10/16/76
Tallship B - 8	1125	407	73407	10/16/76
Tallship B - 9	1125	409	73408	10/16/76
Tallship C - 1	1125	441	73414	10/18/76
Tallship C - 2	1125	443	73415	10/18/76
Tallship C - 3	1125	445	73416	10/18/76
Tallship C - 4	1125	447	73417	10/18/76
Tallship C - 5	1125	449	73418	10/18/76
Tallship C - 6	1125	451	73419	10/18/76
Tallship C - 7	1125	453	73420	10/18/76

Attached Amended Map See DKT 1722 Page 540 as to location notice placement.

RECEIVED
 G.L.M. AZ STATE OFFICE
 SEP 3 12 10 PM '92
 PHOENIX, ARIZONA

MINING CLAIMS
of
JAMES SULLIVAN
P. O. Box 3030
Scottsdale, AZ 85271-3030

known as

TALLSHIP #s C-1 through C-7 lodes

situate in

Secs. 13 & 24,
T.16 S., R.22 E., G.& S.R.M.

Cochise County
Scale 1" = 1000'

Arizona
Aug. 1992

Notes: + - denotes location monument.
All monuments are 2"x2"x4'6"
wood posts.

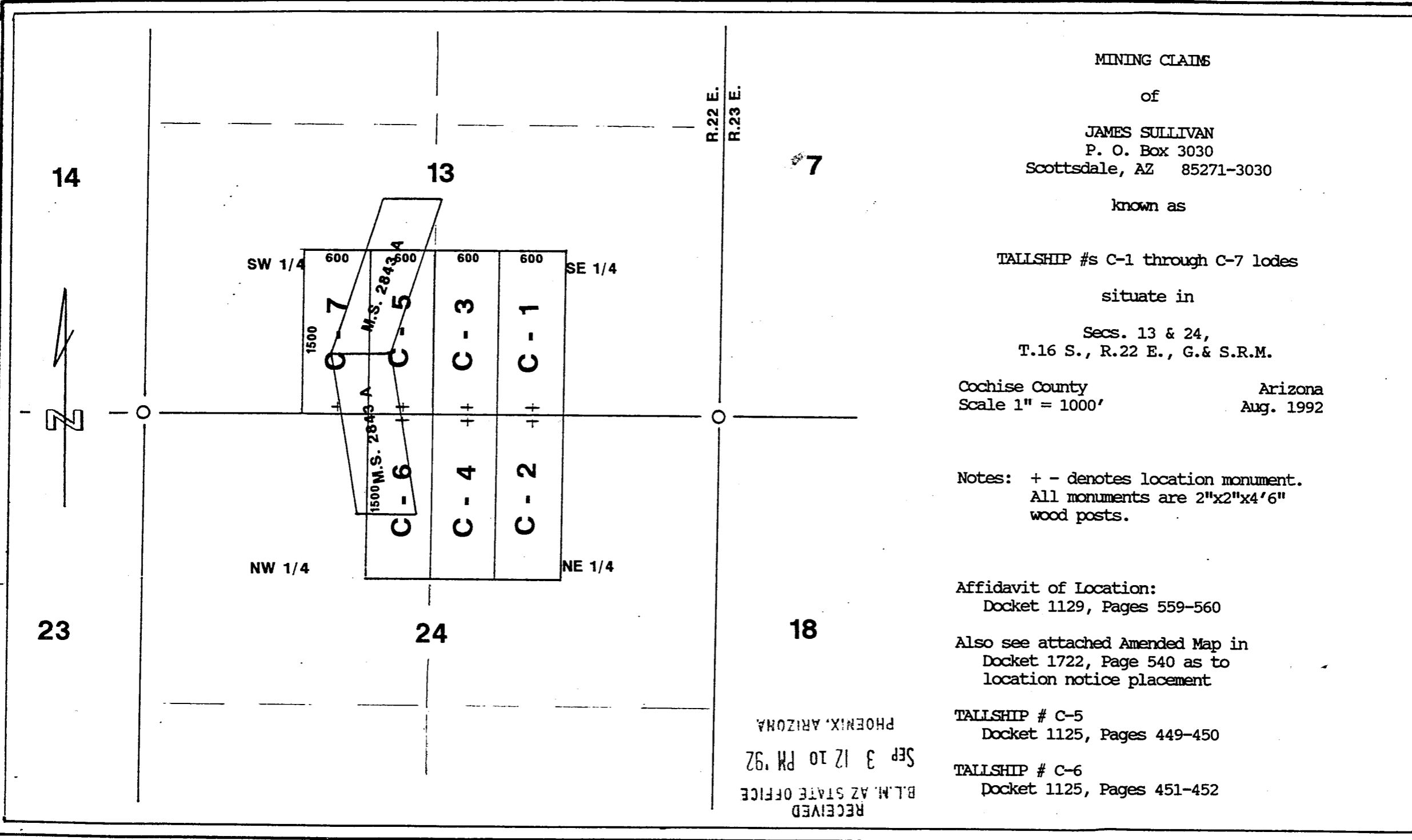
Affidavit of Location:
Docket 1129, Pages 559-560

Also see attached Amended Map in
Docket 1722, Page 540 as to
location notice placement

TALLSHIP # C-5
Docket 1125, Pages 449-450

TALLSHIP # C-6
Docket 1125, Pages 451-452

RECEIVED
B.L.M. AZ STATE OFFICE
SEP 3 12 10 PM '92
PHOENIX, ARIZONA



73353
324360
SR
g

AFFIDAVIT OF
ANNUAL LABOR - ARIZONA

STATE OF ARIZONA)
) ss.
County of Cochise)

PROSPECTS


James Sullivan being duly sworn, deposes and says:

That he is a citizen of the United States and more than twenty-one years of age, residing in Scottsdale, Arizona and is personally acquainted with the contiguous group of mining claims all known by the claim names listed on the schedule marked Exhibit "A", attached hereto all hereby made a part of this Affidavit of Annual Labor, said listed claims being situated in the Johnson Camp (Dragoon) Mining District, Cochise County, Arizona, and the location notices for the same being recorded in the Office of the County Recorder of said county, Arizona, in the books and at the pages of the Records of Mines shown on said Exhibit "A" along with the BLM AMC Number.

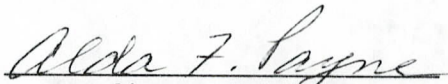
That between the 1st day of September, 1991 and 31st day of August, 1992, at least \$900.00 worth of work and improvements were done and performed upon or for the benefit of said claims, not including the location work of said claims. Said improvements were made by or caused to be made by James Sullivan, the owner thereof, and all of the work was done under a common plan of development for all of the claims for the purpose of complying with the law of the United States pertaining to assessment or annual work for the year ending September 1st, 1992. J. Sullivan, and J. Sullivan and Associates, M. F. Dibble, P.E., Richard Snelling, K. Sullivan and Ray Bohnert, were the men and company and their employees who were employed by said owner who labored on said claims and did said work and improvements. The work and improvements were conducted for the purposes of developing the mining ground embraced in the location notices. The work was performed diligently, in good faith, and reasonably calculated to lead to the development of the mining property. The work consisted of: road repair, mine and exploration equipment repair, drill site planning, hydrology investigation, and additional in-situ studies.

The notices of location of said claims are posted in the sections, townships and ranges as shown on the exhibit attached hereto.

FURTHER affiant said


James Sullivan

Subscribed and sworn to before me this 31st day of Aug., 1992


Notary Public

My Commission Expires:
Jan. 3, 1993

RECEIVED
L.M. AZ STATE OFFICE
SEP 3 12 11 PM '92
PHOENIX, ARIZONA

AFFIDAVIT TO SUPPORT ANNUAL LABOR - ARIZONA

STATE OF ARIZONA)
) ss.
County of Cochise)

I, M. F. Dibble being duly sworn, depose and say that I am a citizen of the U.S.A and more than 21 years of age, a registered P.E. in mining, and a resident of Lakeland, FL.

That at least \$100 worth of work and improvements per claim were performed by me under a common plan of development for all of the 28 Tex; 3 Florence; 53 Alpha; 21 Tallship; 9 Prospect; 1 Sully; 7 Beta; claims located in the Johnson Camp (Dragoon), mining district, Cochise County, AZ.

For the purpose of complying with the laws of the United States pertaining to assessment or annual work, this work and improvements made by me were conducted for the years beginning September 1, 1991, through August 31, 1992. All work performed at the request of James P. L. Sullivan, Owner thereof, whose mailing address is: P.O. Box 3030, Scottsdale, AZ 85271-3030. This affidavit will be attached to and made part of an affidavit showing AMC # and recorded information.

M.F. Dibble
M. F. Dibble, P. E.

The foregoing instrument was acknowledged be me this 31st day of August, 1992 by Merton F. Dibble, who is personally known to me who produced his drivers licence # D140-546-35-016 as identification.

RECEIVED
BLM AZ STATE OFFICE
SEP 3 12 11 PM '92
PHOENIX, ARIZONA



ELLEN D. BORIS
My Comm Exp. 8-12-95
Bonded By Service Ins. Co.

Ellen D Boris
Notary Public

[Handwritten signature]

EXHIBIT "A"

PROSPECT CLAIMS

Township 15 South, Range 22 East

Section 35

<u>NAME OF CLAIM</u>	<u>DOCKET</u>	<u>FEE #</u>	<u>PAGE</u>	<u>AMC #</u>	<u>DATE OF LOCATION OR Re-Located</u>
Prospect 1	689		184	73391	2/13/71
Prospect 2	689		185	73392	2/13/71
Prospect 3	689		186	73393	2/13/71
Prospect 4	689		187	73394	2/13/71
Prospect 5	689		188	73395	2/13/71
Prospect 6	689		189	73396	2/13/71
Prospect 7	689		190	73397	2/13/71
Prospect 7A Re-Locate	✓ 920820581			324 362	8/27/92
Prospect 8	689		191	73398	2/13/71
Prospect 8A Re-Locate	✓ 920820582			324 363	8/27/92
Prospect 9	689		192	73399	2/13/71
Prospect 9 Amended	699		360	73399	4/22/71

RECEIVED
B.L.H. AZ STATE OFFICE
SEP 3 12 11 PM '92
PHOENIX, ARIZONA

[Handwritten signature]

J. SULLIVAN

MINERAL EXPLORATION - LAND DEVELOPMENT - WATER MANAGEMENT

September 3, 1992

Bureau of Land Management
Department of the Interior
3707 North 7th Street
Phoenix, Arizona 85014

RE: Mining Claims (See Exhibits "A" for AMC numbers)

Enclosed you will find copys of " Annual Affidavit of Labor" on claims co-owned by my wife and myself. The original copy is being sent to the proper recorder's office as of this date.

Also enclosed you will find Two (2) Re-Location Notices for the "Prospect" number 7-A, and 8-A, along with Two (2) Re-Location for the "Alpha" number 34-A, and 52-A.
Please advise if all is in order

Respectfully submitted,



James Sullivan

JS/js
Enclosure

RECEIVED
B.L.M. AZ STATE OFFICE
SEP 3 12 10 PM '92
PHOENIX, ARIZONA

UNITED STATES
DEPARTMENT OF THE INTERIOR
BUREAU OF LAND MANAGEMENT

RECEIPT AND ACCOUNTING ADVICE

NO. 1925559⁰⁴

CP/AZ

09/03/92

Subject: AFFIDAVITS OF ASSESSMENT WORK (122) ✓

2 15 12

610.00

Applicant:

Ok eni

JAMES SULLIVAN
BOX 3030
SCOTTSDALE, AZ 85271-3030

SAME - CK #1461

Remitter:

Assignor:

LEASE MANAGEMENT DATA									
<input type="checkbox"/> NEW <input type="checkbox"/> UPDATE <input type="checkbox"/> PAYMENT									
ORIGINAL SERIAL NO.	ASG.	TYPE	ST.	CTY.	FUND SYMBOL			ACRES/UNITS	RATE
AMC 21945, ET AL									
AMOUNT	ANV. DATE	EXP. DATE	BILL CYC.	S/C	DISTRICT	NEXT BILL	MISC. DATA	U of M	ACTUAL UNITS
ASSIGNMENT SERIAL NO.	ASG.	TYPE	ST.	CTY.	FUND SYMBOL			ACRES/UNITS	RATE
AMOUNT	ANV. DATE	EXP. DATE	BILL CYC.	S/C	DISTRICT	NEXT BILL	MISC. DATA	U of M	ACTUAL UNITS

APPLY REMITTANCE			
ACTION	FUND SYMBOL	CTY.	AMOUNT
FILING FEE			
RENTAL			
UNEARNED			
REFUND			
TOTAL			
AMOUNT DUE			

Remarks:

ACK. CP

BY: _____ DATE: _____

Lease in Escrow?
 KGS?
 Auto Escalates?
 Auto Renew?

Of Interest?
 Operating Rights?
 Operator
 Bond Filed?

FOR MMS USE ONLY

BILLEE	FOREST REFUGE
NUMBER	
OCS SECTION	
CODE	

JUL 08 1991

9AM P 2

5-

21945
73391

AFFIDAVIT OF ANNUAL LABOR - ARIZONA

STATE OF ARIZONA)
) ss.
County of Cochise)

ALPHA, TALLSHIPS PROSPECTS

PHOENIX, ARIZONA

Aug 29 11 16 AM '91
RECEIVED
BLM ARIZONA OFFICE

JR
AR

James Sullivan being duly sworn, deposes and says:

That he is a citizen of the United States and more than twenty-one years of age, residing in Scottsdale, Arizona and is personally acquainted with the contiguous group of mining claims all known by the claim names listed on the schedule marked Exhibit A, attached hereto all hereby made a part of this Affidavit of Annual Labor, said listed claims being situated in the Johnson Camp (Dragoon) Mining District, Cochise County, Arizona, and the location notices for the same being recorded in the Office of the County Recorder of said county, Arizona, in the books and at the pages of the Records of Mines shown on said Exhibit A along with the BLM AMC Number.

That between the 1st day of September, A.D. 1990, and 12:00 Noon the 5th day of July, A.D. 1991, at least \$8,300.00 worth of work and improvements were done and performed upon or for the benefit of said claims, not including the location work of said claims. Said improvements were made by or caused to be made by James Sullivan, the owner thereof, and all of the work was done under a common plan of development for all of the claims for the purpose of complying with the law of the United States pertaining to assessment or annual work for the year ending September 1st, 1991. J. Sullivan; and J. Sullivan and Associates; M. F. Dibble, P.E.; Richard Snelling, K. Sullivan and Ray Bohnert were the men and company and their employees who were employed by said owner who labored on said claims and did said work and improvements. The work and improvements were conducted for the purposes of developing the mining ground embraced in the location notices. The work was performed diligently, in good faith, and reasonably calculated to lead to the development of the mining property. The work consisted of: Mob. and De-Mob. of equipment road repair, mine and exploration equipment repair, drill site investigation, drill core re-logging analysis, hydrology investigation of applicable leaching processes, and process development analyses.


Notices of location of said claims were posted in the sections, townships and ranges as shown on the exhibit attached hereto.

FURTHER affiant said


James Sullivan

Aug 29 11 16 AM '91
RECEIVED
BLM ARIZONA OFFICE
PHOENIX, ARIZONA

Subscribed and sworn to before me this 5th day of July, 1991


Carmelita A. Delgado
Notary Public



My Commission Expires:
2/5/91

910713028



FEE # 91071-8
 OFFICIAL RECORDS
 COCHISE COUNTY
 DATE 07/08/91 HOUR 9

REQUEST OF
 J SULLIVAN & ASSOCIATES
 CHRISTINE RHODES-RECORDER
 FEE : 15.00 PAGES : 4

AFFIDAVIT TO SUPPORT ANNUAL LABOR - ARIZONA

STATE OF ARIZONA)
) ss.
 County of Cochise)

I, M. F. Dibble being duly sworn, depose and say that I am a citizen of the U.S.A. and more than 21 years of age, a registered P.E. in mining, and a resident of Lakeland, FL.

That at least \$100 worth of work and improvements per claim were performed by me under a common plan of development for all of the ALPHA claims 1-46, 49-55, located in Secs. 23, 24, 25, 26, T-16-S, R-22-E, TALLSHIP claims 5-A, 7-A thru 10-A, B-1 thru B-9, and C-1 thru C-7, located in Sec. 12, 13, 24, T-16-S, R-22-E, and PROSPECT claims 1-9, located in Sec. 35, T-15-S, R-22-E, G.S.R.M., Cochise County, Arizona


For the purpose of complying with the laws of the United States pertaining to assessment or annual work, this work and improvements made by me were conducted for the years beginning September 1, 1990 through September 1, 1991. All work performed at the request of James P. L. Sullivan, co-owner thereof. Mailing address: P.O. Box 3030, Scottsdale, AZ 85271-3030.

M. F. Dibble
 M. F. Dibble, P.E.

RECEIVED
 COUNTY CLERK'S OFFICE
 COCHISE COUNTY, ARIZONA
 11 10 AM '91

Subscribed and sworn to before me this 5th day of July, 1991.

Armetata A. [Signature]
 Notary Public



My Commission Expires:

2/5/94

EXHIBIT "A"

<u>NAME OF CLAIM</u>	<u>DLH SER. NO.</u>	<u>CLAIMS Docket</u>	<u>RECORDED Page</u>	<u>CLAIMS IN GROUP</u>
Alpha #1	21945	523	351	53
Alpha #2	21946	523	352	
Alpha #3	21947	523	353	
Alpha #4	21948	523	354	
Alpha #5	21949	523	355	
Alpha #6	21950	523	356	
Alpha #7	21951	523	357	
Alpha #8	21952	523	358	
Alpha #9	21953	523	359	
Alpha #10	21954	523	360	
Alpha #11	21955	523	361	
Alpha #12	21956	523	362	
Alpha #13	21957	523	363	
Alpha #14	21958	523	364	
Alpha #15	21959	523	365	
Alpha #16	21960	523	366	
Alpha #17	21961	523	367	
Alpha #18	21962	523	400	
Alpha #19	21963	523	368	
Alpha #20	21964	523	369	
Alpha #21	21965	523	370	
Alpha #22	21966	523	371	
Alpha #23	21967	523	372	
Alpha #24	21968	523	373	
Alpha #25	21969	523	374	
Alpha #26	21970	523	375	
Alpha #27	21971	523	376	
Alpha #28	21972	523	377	
Alpha #29	21973	523	378	
Alpha #30	21974	523	379	
Alpha #31	21975	523	381	
Alpha #32	21976	523	382	
Alpha #33	21977	523	383	
Alpha #34	21978	523	384	
Alpha #35	21979	523	385	
Alpha #36	21980	523	386	
Alpha #37	21981	523	387	
Alpha #38	21982	523	388	
Alpha #39	21983	523	389	
Alpha #40	21984	523	390	
Alpha #41	21985	523	391	
Alpha #42	21986	523	392	
Alpha #43	21987	523	393	
Alpha #44	21988	523	394	
Alpha #45	21989	523	395	
Alpha #46	21990	523	396	
Alpha #49	21991	523	397	
Alpha #50	21992	523	398	
Alpha #51	21993	523	399	
Alpha #52	21994	523	380	
Alpha #53	21995	780	197	
Alpha #54	21996	780	198	
Alpha #55	21997	780	199	

RECEIVED
 DLH AND CLAIMS OFFICE
 PHOENIX, ARIZONA
 AUG 29 11 16 AM '91

6 57

EXHIBIT "A"

<u>MINING CLAIM</u>	<u>DOCKET</u>	<u>PAGE</u>	<u>AMC #</u>	<u>DATE OF LOCATION</u>
Tallship 5 - A	1125	431	73409	10/18/76
Tallship 7 - A	1125	433	73410	10/18/76
Tallship 8 - A	1125	435	73411	10/18/76
Tallship 9 - A	1125	437	73412	10/18/76
Tallship 10 - A	1125	439	73413	10/18/76
Tallship B - 1	1125	393	73400	10/16/76
Tallship B - 2	1125	395	73401	10/16/76
Tallship B - 3	1125	397	73402	10/16/76
Tallship B - 4	1125	399	73403	10/16/76
Tallship B - 5	1125	401	73404	10/16/76
Tallship B - 6	1125	403	73405	10/16/76
Tallship B - 7	1125	405	73406	10/16/76
Tallship B - 8	1125	407	73407	10/16/76
Tallship B - 9	1125	409	73408	10/16/76
Tallship C - 1	1125	441	73414	10/18/76
Tallship C - 2	1125	443	73415	10/18/76
Tallship C - 3	1125	445	73416	10/18/76
Tallship C - 4	1125	447	73417	10/18/76
Tallship C - 5	1125	449	73418	10/18/76
Tallship C - 6	1125	451	73419	10/18/76
Tallship C - 7	1125	453	73420	10/18/76

RECEIVED
BLM/STATE OFFICE
AUG 29 11 16 AM '91
PHOENIX, ARIZONA

<u>MINING CLAIM</u>	<u>DOCKET</u>	<u>PAGE</u>	<u>AMC#</u>	<u>DATE OF LOCATION</u>
Prospect 1	689	184	73391	2/13/71
Prospect 2	689	185	73392	2/13/71
Prospect 3	689	186	73393	2/13/71
Prospect 4	689	187	73394	2/13/71
Prospect 5	689	188	73395	2/13/71
Prospect 6	689	189	73396	2/13/71
Prospect 7	689	190	73397	2/13/71
Prospect 8	689	191	73398	2/13/71
Prospect 9	699	360	73399	4/22/71

36

73391-399
73400-408
73409-413
73414-420

JUL 08 1991

9AM 12

5 - 1

73353

AFFIDAVIT OF ANNUAL LABOR - ARIZONA

STATE OF ARIZONA)
County of Cochise) ss.

TEX, FLO

RECEIVED
BLM AZ STATE OFFICE
AUG 23 11 13 AM '91
PHONE X, ARIZONA
(31)

James Sullivan being duly sworn, deposes and says:

That he is a citizen of the United States and more than twenty-one years of age, residing in Scottsdale, Arizona and is personally acquainted with the contiguous group of mining claims all known by the claim names listed on the schedule marked Exhibit A, attached hereto all hereby made a part of this Affidavit of Annual Labor, said listed claims being situated in the Johnson Camp (Dragoon) Mining District, Cochise County, Arizona, and the location notices for the same being recorded in the Office of the County Recorder of said county, Arizona, in the books and at the pages of the Records of Mines shown on said Exhibit A along with the BLM AMC Number.

That between the 1st day of September, A.D. 1990, and 12:00 Noon the 5th day of July, A.D. 1991, at least \$3,100.00 worth of work and improvements were done and performed upon or for the benefit of said claims, not including the location work of said claims. Said improvements were made by or caused to be made by James Sullivan, the owner thereof, and all of the work was done under a common plan of development for all of the claims for the purpose of complying with the law of the United States pertaining to assessment or annual work for the year ending September 1st, 1991. J. Sullivan, and J. Sullivan and Associates, M. F. Dibble, P.E., Richard Snelling, K. Sullivan and Ray Bohnert Richard were the men and company and their employees who were employed by said owner who labored on said claims and did said work and improvements. The work and improvements were conducted for the purposes of developing the mining ground embraced in the location notices. The work was performed diligently, in good faith, and reasonably calculated to lead to the development of the mining property. The work consisted of: road repair, mine and exploration equipment repair, drill site planning, drill site location, repair and probing of existing drill holes, hydrology investigation, and additional in-situ studies.

The notices of location of said claims are posted in the sections, townships and ranges as shown on the exhibit attached hereto.
FURTHER affiant said

[Signature of James Sullivan]
James Sullivan

Subscribed and sworn to before me this 5th day of July 1991

[Signature of Carmelita A. ...]
Notary Public



My Commission Expires: 2-5-94

910713026



FEE 910713026
 OFFICIAL RECORDS
 COCHISE COUNTY
 DATE 07/08/91 HOUR 9

REQUEST OF
 J SULLIVAN & ASSOCIATES
 CHRISTINE RHODES-RECORDER
 FEE : 15.00 PAGES : 3

RECEIVED
 BLM STATE OFFICE
 AUG 29 11 20 AM '91
 PHOENIX, ARIZONA

AFFIDAVIT TO SUPPORT ANNUAL LABOR - ARIZONA

STATE OF ARIZONA)
) ss.
 County of Cochise)

I, M. F. Dibble being duly sworn, depose and say that I am a citizen of the U.S.A. and more than 21 years of age, a registered P.E. in mining, and a resident of Lakeland, FL.


That at least \$100 worth of work and improvements per claim were performed by me under a common plan of development for all of the TEX mining claims 1-28 and the FLORENCE mining claims 8-10 all located in Sec. 6, T 16 S, R 23 E, C.S.R.M., Cochise County, Arizona.

For the purpose of complying with the laws of the United States pertaining to assessment or annual work, this work and improvements made by me were conducted for the years beginning September 1, 1990 through September 1, 1991. All work performed at the request of James P. L. Sullivan, co-owner thereof. Mailing address: P.O. Box 3030, Scottsdale, AZ 85271-3030.

M.F. Dibble
 M. F. Dibble, P.E.

Subscribed and sworn to before me this 5th day of July, 1991.

Carmelita A. [Signature]
 Notary Public



My Commission Expires:
2/5/94

EXHIBIT "A"
TEX & FLORENCE GROUP

<u>NAME OF CLAIM</u>	<u>DOCKET</u>	<u>PAGE</u>	<u>AMCH</u>	<u>DATE OF LOCATION</u>
Tex #1	699	361	73353	4/22/71
Tex #2	657	157	73354	9/01/70
Tex #3	699	362	73355	4/22/71
Tex #4	657	161	73356	9/01/70
Tex #5	801	163	73357	8/21/72
Tex #6	657	165	73358	9/01/70
Tex #7	801	164	73359	8/21/72
Tex #8	657	169	73360	9/01/70
Tex #9	801	165	73361	8/21/72
Tex #10	801	166	73362	8/21/72
Tex #11	801	167	73363	8/21/72
Tex #12	801	168	73364	8/21/72
Tex #13	801	169	73365	8/21/72
Tex #13 Amended	1808	478	if	9/02/84
Tex #14	801	170	73366	8/21/72
Tex #14 Amended	1808	480	if	9/02/84
Tex #15	657	183	73367	9/01/70
Tex #16	699	363	73368	4/22/71
Tex #16 Amended	1808	482	if	9/02/84
Tex #17	657	187	73369	9/01/70
Tex #18	699	364	73370	4/22/71
Tex #18 Amended	1808	484	if	9/02/84
Tex #19	657	191	73371	9/01/70
Tex #20	657	193	73372	9/01/70
Tex #20 Amended	1808	486	if	9/02/84
Tex #21	657	195	73373	9/01/70
Tex #22	657	197	73374	9/01/70
Tex #22 Amended	1808	488	if	9/02/84
Tex #23	657	199	73375	9/01/75
Tex #24	657	201	73376	9/01/70
Tex #24 Amended	1808	490	if	9/02/84
Tex #25	657	203	73377	9/01/70
Tex #26	657	205	73378	9/01/70
Tex #26 Amended	1808	492	if	9/02/84
Tex #27	657	207	73379	9/01/70
Tex #27 Amended	1808	494	if	9/02/84
Tex #28	657	209	73380	9/01/70
Tex #28 Amended	1808	496	if	9/02/84
Florence 8	1125	425	73388	10/17/76
Florence 9	1125	427	73389	10/17/76
Florence 10	1125	429	73390	10/17/76

RECEIVED
 CLAIMS SERVICE OFFICE
 AUG 23 11 20 AM '84

910713020

73353-80
 73388-90

UNITED STATES
PARTMENT OF THE INTERIOR
BUREAU OF LAND MANAGEMENT

RECEIPT AND ACCOUNTING ADVICE

NO. 1666430

04

SM/AZ

08/29/91

Separated

Subject: LOCATION NOTICES (1)
AFFIDAVITS OF ASSESSMENT WORK (129)

2 7 12

655.00

Applicant: JAMES SULLIVAN
P. O. BOX 3030
SCOTTSDALE, AZ 85271-3030

SAME - CK #1151

Remitter: 945-4800

Assignor:

LEASE MANAGEMENT DATA NEW UPDATE PAYMENT

ORIGINAL SERIAL NO.	ASG.	TYPE	ST.	CTY.	FUND SYMBOL	ACRES/UNITS	RATE
AMC 316291, 65394, ET AL							

AMOUNT	ANV. DATE	EXP. DATE	BILL CYC.	S/C	DISTRICT	NEXT BILL	MISC. DATA	U of M	ACTUAL UNITS

ASSIGNMENT SERIAL NO.	ASG.	TYPE	ST.	CTY.	FUND SYMBOL	ACRES/UNITS	RATE

AMOUNT	ANV. DATE	EXP. DATE	BILL CYC.	S/C	DISTRICT	NEXT BILL	MISC. DATA	U of M	ACTUAL UNITS

APPLY REMITTANCE			
ACTION	FUND SYMBOL	CTY.	AMOUNT
FILING FEE			
RENTAL			
UNEARNED			
REFUND			
TOTAL			
AMOUNT DUE			

Remarks:

BY:

DATE:

Lease in Escrow?
 KGS?
 Auto Escalates?
 Auto Renew?

Of Interest?
 Operating Rights?
 Operator
 Bond Filed?

FOR MMS USE ONLY

BILLEE	FOREST REFUGE
NUMBER	
OCS SECTION	
CODE	

J. SULLIVAN

MINERAL EXPLORATION - LAND DEVELOPMENT - WATER MANAGEMENT

August 27, 1991

Bureau of Land Management
Department of the Interior
3707 North 7th Street
Phoenix, Arizona 85014

RECEIVED
B.L.M. AZ STATE OFFICE
AUG 29 11 41 AM '91
PHOENIX, ARIZONA

RE: Mining Claims (See Exhibits "A" for AMC numbers)

Enclosed you will find copies of an Annual Affidavit of Labor on claims co-owned by my wife and myself. The original copies have been sent to the proper recorder's office.

Respectfully submitted,



James Sullivan

JS/cak

Enclosure

21945

73391

JR
JD


August 31 1990

Bureau of Land Management
Department of the Interior
3707 North 7th Street
Phoenix, Arizona 85014

RE: Mining Claims (See Exhibits "A" for AMC numbers)

Enclosed you will find a copys of " Annual Affidavit of Labor" on claims co-owned by my wife and myself. The original copy is being sent to the proper recorder's office as of this date.

Respectfully submitted,



James Sullivan

JS/pd

Enclosure

RECEIVED
BLM AZ STATE OFFICE
AUG 31 1 26 PM '90
PHOENIX, ARIZONA

83

AFFIDAVIT OF
ANNUAL LABOR - ARIZONA

STATE OF ARIZONA)
) ss.
County of Cochise)

ALPHA, TALLSHIPS,
PROSPECTS


James Sullivan being duly sworn, deposes and says:

That he is a citizen of the United States and more than twenty-one years of age, residing in Scottsdale, Arizona and is personally acquainted with the contiguous group of mining claims all known by the claim names listed on the schedule marked Exhibit A, attached hereto all hereby made a part of this Affidavit of Annual Labor, said listed claims being situated in the Johnson Camp (Dragoon) Mining District, Cochise County, Arizona, and the location notices for the same being recorded in the Office of the County Recorder of said county, Arizona, in the books and at the pages of the Records of Mines shown on said Exhibit A along with the BLM AMC Number.

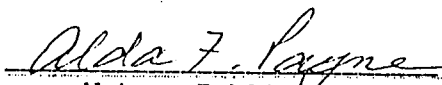
That between the 1st day of September, A.D. 1989, and 12:00 Noon the 31st day of August, A.D. 1990, at least \$8,300.00 worth of work and improvements were done and performed upon or for the benefit of said claims, not including the location work of said claims. Said improvements were made by or caused to be made by James Sullivan, the owner thereof, and all of the work was done under a common plan of development for all of the claims for the purpose of complying with the law of the United States pertaining to assessment or annual work for the year ending September 1st, 1990. J. Sullivan; and J. Sullivan and Associates; M. F. Dibble, P.E.; Dr. Willard Lacy Registered Geologists, Richard Snelling and Ray Bohnert were the men and company and their employees who were employed by said owner who labored on said claims and did said work and improvements. The work and improvements were conducted for the purposes of developing the mining ground embraced in the location notices. The work was performed diligently, in good faith, and reasonably calculated to lead to the development of the mining property. The work consisted of: Mob and De-Mob of equipment, road repair, mine and exploration equipment repair, drill site investigation, drill core re-logging analysis, hydrology investigation of applicable leaching processes, and process development analyses.

Notices of location of said claims were posted in the sections, townships and ranges as shown on the exhibit attached hereto.

FURTHER affiant saith


James Sullivan

Subscribed and sworn to before me this 31st day of August, 1990.


Alda F. Payne
Notary Public

My Commission Expires:
Jan. 3, 1993

RECEIVED
BLM 42 STATE OFFICE
PHOENIX ARIZONA
AUG 31 1 25 PM '90

AFFIDAVIT TO SUPPORT ANNUAL LABOR - ARIZONA

STATE OF ARIZONA)
) SS.
COUNTY OF COCHISE)

I, M. F. Dibble being duly sworn, depose and say that I am a citizen of the U.S.A. and am more than 21 years of age, a registered P.E. in mining, and a resident of Lakeland, FL.

That at least \$100 worth of work and improvements per claim were performed by me under a common plan of development for all of the ALPHA claims 1-46, 49-55, located in Secs. 23, 24, 25, 26, T-16-S, R-22-E, TALLSHIP claims 5-A, 7-A thru 10-A, B-1 thru B-9, and C-1 thru C-7, located in Sec. 12, 13, 24, T-16-S, R-22-E, and PROSPECT claims 1-9, located in Sec. 35, T-15-S, R-22-E, G.S.R.M, Cochise County, Arizona.

For the purpose of complying with the laws of the United States pertaining to assessment or annual work. This work and improvements made by me were conducted for the years beginning Sept. 1, 1989 and thru Sept. 1, 1990. All work performed at the request of James P. L. Sullivan, co-owner thereof. Mailing address: P.O. Box 3030, Scottsdale, AZ 85271-3030.

M. F. Dibble P.E.
M. F. Dibble, P. E.


Subscribed and sworn to before me this 14th day of August 1990

Linda L. Mason

Notary Public

NOTARY PUBLIC, STATE OF FLORIDA.
MY COMMISSION EXPIRES: FEB. 1, 1993.

My commission expires BONDED THRU NOTARY PUBLIC UNDERWRITERS:



RECEIVED
BLM, AZ STATE OFFICE
AUG 31 1 26 PM '90
PHOENIX, ARIZONA

EXHIBIT "A"

<u>NAME OF CLAIM</u>	<u>BLM SER. NO.</u>	<u>CLAIMS Docket</u>	<u>RECORDED Page</u>	<u>CLAIMS IN GROUP</u>
Alpha #1	21945	523	351	53
Alpha #2	21946	523	352	
Alpha #3	21947	523	353	
Alpha #4	21948	523	354	
Alpha #5	21949	523	355	
Alpha #6	21950	523	356	
Alpha #7	21951	523	357	
Alpha #8	21952	523	358	
Alpha #9	21953	523	359	
Alpha #10	21954	523	360	
Alpha #11	21955	523	361	
Alpha #12	21956	523	362	
Alpha #13	21957	523	363	
Alpha #14	21958	523	364	
Alpha #15	21959	523	365	
Alpha #16	21960	523	366	
Alpha #17	21961	523	367	
Alpha #18	21962	523	400	
Alpha #19	21963	523	368	
Alpha #20	21964	523	369	
Alpha #21	21965	523	370	
Alpha #22	21966	523	371	
Alpha #23	21967	523	372	
Alpha #24	21968	523	373	
Alpha #25	21969	523	374	
Alpha #26	21970	523	375	
Alpha #27	21971	523	376	
Alpha #28	21972	523	377	
Alpha #29	21973	523	378	
Alpha #30	21974	523	379	
Alpha #31	21975	523	381	
Alpha #32	21976	523	382	
Alpha #33	21977	523	383	
Alpha #34	21978	523	384	
Alpha #35	21979	523	385	
Alpha #36	21980	523	386	
Alpha #37	21981	523	387	
Alpha #38	21982	523	388	
Alpha #39	21983	523	389	
Alpha #40	21984	523	390	
Alpha #41	21985	523	391	
Alpha #42	21986	523	392	
Alpha #43	21987	523	393	
Alpha #44	21988	523	394	
Alpha #45	21989	523	395	
Alpha #46	21990	523	396	
Alpha #49	21991	523	397	
Alpha #50	21992	523	398	
Alpha #51	21993	523	399	
Alpha #52	21994	523	380	
Alpha #53	21995	780	197	
Alpha #54	21996	780	198	
Alpha #55	21997	780	199	

53

RECEIVED
BLM, AZ STATE OFFICE
PHOENIX, ARIZONA
Aug 31 1 28 PM '90

EXHIBIT "A"

<u>MINING CLAIM</u>	<u>DOCKET</u>	<u>PAGE</u>	<u>AMC #</u>	<u>DATE OF LOCATION</u>
Tallship 5 - A	1125	431	73409	10/18/76
Tallship 7 - A	1125	433	73410	10/18/76
Tallship 8 - A	1125	435	73411	10/18/76
Tallship 9 - A	1125	437	73412	10/18/76
Tallship 10 - A	1125	439	73413	10/18/76
Tallship B - 1	1125	393	73400	10/16/76
Tallship B - 2	1125	395	73401	10/16/76
Tallship B - 3	1125	397	73402	10/16/76
Tallship B - 4	1125	399	73403	10/16/76
Tallship B - 5	1125	401	73404	10/16/76
Tallship B - 6	1125	403	73405	10/16/76
Tallship B - 7	1125	405	73406	10/16/76
Tallship B - 8	1125	407	73407	10/16/76
Tallship B - 9	1125	409	73408	10/16/76
Tallship C - 1	1125	441	73414	10/18/76
Tallship C - 2	1125	443	73415	10/18/76
Tallship C - 3	1125	445	73416	10/18/76
Tallship C - 4	1125	447	73417	10/18/76
Tallship C - 5	1125	449	73418	10/18/76
Tallship C - 6	1125	451	73419	10/18/76
Tallship C - 7	1125	453	73420	10/18/76

<u>MINING CLAIM</u>	<u>DOCKET</u>	<u>PAGE</u>	<u>AMC#</u>	<u>DATE OF LOCATION</u>
Prospect 1	689	184	73391	2/13/71
Prospect 2	689	185	73392	2/13/71
Prospect 3	689	186	73393	2/13/71
Prospect 4	689	187	73394	2/13/71
Prospect 5	689	188	73395	2/13/71
Prospect 6	689	189	73396	2/13/71
Prospect 7	689	190	73397	2/13/71
Prospect 8	689	191	73398	2/13/71
Prospect 9	699	360	73399	4/22/71

RECEIVED
 BLM. AZ STATE OFFICE
 AUG 31 1 26 PM '90
 PHOENIX, ARIZONA

JK
DA

AFFIDAVIT OF ANNUAL LABOR - ARIZONA

STATE OF ARIZONA)
) SS.
County of Cochise)

TEX, FLO

(31)


James Sullivan being duly sworn, deposes and says:

That he is a citizen of the United States and more than twenty-one years of age, residing in Scottsdale, Arizona and is personally acquainted with the contiguous group of mining claims all known by the claim names listed on the schedule marked Exhibit A, attached hereto all hereby made a part of this Affidavit of Annual Labor, said listed claims being situated in the Johnson Camp (Dragoon) Mining District, Cochise County, Arizona, and the location notices for the same being recorded in the Office of the County Recorder of said county, Arizona, in the books and at the pages of the Records of Mines shown on said Exhibit A along with the BLM AMC Number.

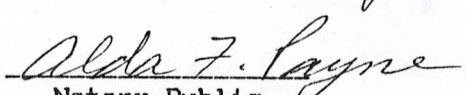
That between the 1st day of September, A.D. 1989, and 12:00 Noon the 31th day of August, A.D. 1990, at least \$3,100.00 worth of work and improvements were done and performed upon or for the benefit of said claims, not including the location work of said claims. Said improvements were made by or caused to be made by James Sullivan, the owner thereof, and all of the work was done under a common plan of development for all of the claims for the purpose of complying with the law of the United States pertaining to assessment or annual work for the year ending September 1st, 1990. J. Sullivan; and J. Sullivan and Associates; M. F. Dibble, P.E.; Dr. Willard Lacy Registered Geologists, Richard Snelling and Ray Bohnert were the men and company and their employees who were employed by said owner who labored on said claims and did said work and improvements. The work and improvements were conducted for the purposes of developing the mining ground embraced in the location notices. The work was performed diligently, in good faith, and reasonably calculated to lead to the development of the mining property. The work consisted of: Mob and De-Mob of equipment, road repair, mine and exploration equipment repair, drill site selections, drill core analysis, hydrology investigation of applicable leaching processes, and process development analyses.

Notices of location of said claims were posted in the sections, townships and ranges as shown on the exhibit attached hereto.

FURTHER affiant saith


James Sullivan

Subscribed and sworn to before me this 31st day of August, 1990.


Notary Public

My Commission Expires:
Jan. 3, 1993

RECEIVED
BLM AZ STATE OFFICE
PHOENIX, ARIZONA
AUG 31 1 28 PM '90

73353

AFFIDAVIT TO SUPPORT ANNUAL LABOR - ARIZONA

STATE OF ARIZONA)
) SS.
COUNTY OF COCHISE)

I, M. F. Dibble being duly sworn, depose and say that I am a citizen of the U.S.A. and more than 21 years of age, a registered P.E. in mining, and a resident of Lakeland, FL.

That at least \$100 worth of work and improvements per claim were performed by me under a common plan of development for all of the TEX mining claims 1-28 and the FLORENCE mining claims 8-10 all located in Sec. 6, T 16 S, R 23 E, C.S.R.M, Cochise County, Arizona.

For the purpose of complying with the laws of the United States pertaining to assessment or annual work. This work and improvements made by me were conducted for the years beginning Sept. 1, 1989 and thru Sept. 1, 1990. All work performed at the request of James P. L. Sullivan, co-owner thereof. Mailing address: P.O. Box 3030, Scottsdale, AZ 85271-3030.

M.F. Dibble P.E.

M. F. Dibble, P. E.

Subscribed and sworn to before me this 14th day of August 1990

Linda K. Meyer

Notary Public

NOTARY PUBLIC, STATE OF FLORIDA.
MY COMMISSION EXPIRES: FEB. 1, 1993.
BONDED THRU NOTARY PUBLIC UNDERWRITERS.

My commission expires

RECEIVED
BLM. AZ STATE OFFICE
AUG 31 1 25 PM '90
PHOENIX, ARIZONA

TEX & FLORENCE GROUP

<u>NAME OF CLAIM</u>	<u>DOCKET</u>	<u>PAGE</u>	<u>AMC#</u>	<u>DATE OF LOCATION</u>
Tex #1	699	361	73353	4/22/71
Tex #2	657	157	73354	9/01/70
Tex #3	699	362	73355	4/22/71
Tex #4	657	161	73356	9/01/70
Tex #5	801	163	73357	8/21/72
Tex #6	657	165	73358	9/01/70
Tex #7	801	164	73359	8/21/72
Tex #8	657	169	73360	9/01/70
Tex #9	801	165	73361	8/21/72
Tex #10	801	166	73362	8/21/72
Tex #11	801	167	73363	8/21/72
Tex #12	801	168	73364	8/21/72
Tex #13	801	169	73365	8/21/72
Tex #13 Amended	1808	478	II	9/02/84
Tex #14	801	170	73366	8/21/72
Tex #14 Amended	1808	480	II	9/02/84
Tex #15	657	183	73367	9/01/70
Tex #16	699	363	73368	4/22/71
Tex #16 Amended	1808	482	II	9/02/84
Tex #17	657	187	73369	9/01/70
Tex #18	699	364	73370	4/22/71
Tex #18 Amended	1808	484	VI	9/02/84
Tex #19	657	191	73371	9/01/70
Tex #20	657	193	73372	9/01/70
Tex #20 Amended	1808	486	II	9/02/84
Tex #21	657	195	73373	9/01/70
Tex #22	657	197	73374	9/01/70
Tex #22 Amended	1808	488	II	9/02/84
Tex #23	657	199	73375	9/01/75
Tex #24	657	201	73376	9/01/70
Tex #24 Amended	1808	490	II	9/02/84
Tex #25	657	203	73377	9/01/70
Tex #26	657	205	73378	9/01/70
Tex #26 Amended	1808	492	II	9/02/84
Tex #27	657	207	73379	9/01/70
Tex #27 Amended	1808	494	II	9/02/84
Tex #28	657	209	73380	9/01/70
Tex #28 Amended	1808	496	II	9/02/84
Florence 8	1125	425	73388	10/17/76
Florence 9	1125	427	73389	10/17/76
Florence 10	1125	429	73390	10/17/76

RECEIVED
B.L.M. AZ STATE OFFICE

RECEIVED
BLM. AZ STATE OFFICE
PHOENIX, ARIZONA
AUG 23 3 46 AM '89

AFFIDAVIT TO SUPPORT ANNUAL LABOR - ARIZONA

STATE OF ARIZONA)
) SS.
COUNTY OF COCHISE)

I, M. F. Dibble being duly sworn, depose and say that I am a citizen of the U.S.A. and more than 21 years of age, a registered P.E. in mining, and a resident of Lakeland, FL.

That at least \$100 worth of work and improvements per claim were preformed by me under a common plan of development for all of the ALPHA claims 1-46, 49-55, located in Secs. 23, 24, 25, 26, T 16 S, R 22 E, TALLSHIP claims 5-A, 7-A thru 10-A, B-1 thru B-9, and C-1 thru C-7, located in Secs. 12, 13, 24, T 16 S, R 22 E, and PROSPECT claims 1-9, located in Sec. 35, T 15 S, R 22 E, G & S.R.M. Cochise County, Arizona.


For the purpose of complying with the laws of the United States pertaining to accessment or annual work. This work and improvements made by me were conducted for the year beginning Sept. 1, 1988 and thru Sept. 1, 1989. All work preformed at the request of James P. L. Sullivan, owner thereof. Mailing address: P.O. Box 3030, Scottsdale, AZ 85271-3030.

M.F. Dibble, P.E.
M. F. Dibble, P.E.

Subscribed and sworn to before me this 25th day of Aug 1989

Maible S. Baer

My commission expires _____
NOTARY PUBLIC, STATE OF FLORIDA,
MY COMMISSION EXPIRES: JULY 28, 1993,
BONDED THRU NOTARY PUBLIC UNDERWRITERS:



<u>NAME OF CLAIM</u>	<u>BLM SER. NO.</u>	<u>CLAIMS Docket</u>	<u>RECORDED Page</u>	<u>CLAIMS IN GROUP</u>
Alpha #1 .	21945 .	523	351	53
Alpha #2 .	21946 .	523	352	
Alpha #3 .	21947 .	523	353	
Alpha #4 .	21948 .	523	354	
Alpha #5 .	21949 .	523	355	
Alpha #6 .	21950 .	523	356	
Alpha #7 .	21951 .	523	357	
Alpha #8 .	21952 .	523	358	
Alpha #9 .	21953 .	523	359	
Alpha #10 .	21954 .	523	360	
Alpha #11 .	21955 .	523	361	
Alpha #12 .	21956 .	523	362	
Alpha #13 .	21957 .	523	363	
Alpha #14 .	21958 .	523	364	
Alpha #15 .	21959 .	523	365	
Alpha #16 .	21960 .	523	366	
Alpha #17 .	21961 .	523	367	
Alpha #18 .	21962 .	523	400	
Alpha #19 .	21963 .	523	368	
Alpha #20 .	21964 .	523	369	
Alpha #21 .	21965 .	523	370	
Alpha #22 .	21966 .	523	371	
Alpha #23 .	21967 .	523	372	
Alpha #24 .	21968 .	523	373	
Alpha #25 .	21969 .	523	374	
Alpha #26 .	21970 .	523	375	
Alpha #27 .	21971 .	523	376	
Alpha #28 .	21972 .	523	377	
Alpha #29 .	21973 .	523	378	
Alpha #30 .	21974 .	523	379	
Alpha #31 .	21975 .	523	381	
Alpha #32 .	21976 .	523	382	
Alpha #33 .	21977 .	523	383	
Alpha #34 .	21978 .	523	384	
Alpha #35 .	21979 .	523	385	
Alpha #36 .	21980 .	523	386	
Alpha #37 .	21981 .	523	387	
Alpha #38 .	21982 .	523	388	
Alpha #39 .	21983 .	523	389	
Alpha #40 .	21984 .	523	390	
Alpha #41 .	21985 .	523	391	
Alpha #42 .	21986 .	523	392	
Alpha #43 .	21987 .	523	393	
Alpha #44 .	21988 .	523	394	
Alpha #45 .	21989 .	523	395	
Alpha #46 .	21990 .	523	396	
Alpha #49 .	21991 .	523	397	
Alpha #50 .	21992 .	523	398	
Alpha #51 .	21993 .	523	399	
Alpha #52 .	21994 .	523	380	
Alpha #53 .	21995 .	780	197	
Alpha #54 .	21996 .	780	198	
Alpha #55 .	21997 .	780	199	

RECEIVED
BLM, 17 STATE OFFICE
Aug 23 9 46 AM '89
PHOENIX, ARIZONA

EXHIBIT "A"

<u>MINING CLAIM</u>	<u>DOCKET</u>	<u>PAGE</u>	<u>AHC #</u>	<u>DATE OF LOCATION</u>
Tallship 5 - A ✓	1125	431	73409 .	10/18/76
Tallship 7 - A ✓	1125	433	73410 .	10/18/76
Tallship 8 - A	1125	435	73411 .	10/18/76
Tallship 9 - A	1125	437	73412 .	10/18/76
Tallship 10 - A ✓	1125	439	73413 .	10/18/76
Tallship B - 1 ✓	1125	393	73400 .	10/16/76
Tallship B - 2	1125	395	73401 .	10/16/76
Tallship B - 3	1125	397	73402 .	10/16/76
Tallship B - 4	1125	399	73403 .	10/16/76
Tallship B - 5	1125	401	73404 .	10/16/76
Tallship B - 6	1125	403	73405 .	10/16/76
Tallship B - 7	1125	405	73406 .	10/16/76
Tallship B - 8	1125	407	73407 .	10/16/76
Tallship B - 9 ✓	1125	409	73408 .	10/16/76
Tallship C - 1 ✓	1125	441	73414 .	10/18/76
Tallship C - 2	1125	443	73415 .	10/18/76
Tallship C - 3	1125	445	73416 .	10/18/76
Tallship C - 4	1125	447	73417 .	10/18/76
Tallship C - 5	1125	449	73418 .	10/18/76
Tallship C - 6	1125	451	73419 .	10/18/76
Tallship C - 7 ✓	1125	453	73420 .	10/18/76

RECEIVED
B.L.H. AZ STATE OFFICE
PHOENIX, ARIZONA
AUG 29 9 18 AM '89

<u>MINING CLAIM</u>	<u>DOCKET</u>	<u>PAGE</u>	<u>AHC#</u>	<u>DATE OF LOCATION</u>
Prospect 1	689	184	73391 .	2/13/71
Prospect 2	689	185	73392 .	2/13/71
Prospect 3	689	186	73393 .	2/13/71
✓ Prospect 4	689	187	73394 .	2/13/71
Prospect 5	689	188	73395 .	2/13/71
Prospect 6	689	189	73396 .	2/13/71
Prospect 7	689	190	73397 .	2/13/71
Prospect 8	689	191	73398 .	2/13/71
Prospect 9	699	360	73399 .	4/22/71

73391-73420

EXHIBIT "A"
TEX & FLORENCE GROUP

<u>NAME OF CLAIM</u>	<u>DOCKET</u>	<u>PAGE</u>	<u>AMCH</u>	<u>DATE OF LOCATION</u>
Tex #1 ✓	699	361	73353	4/22/71
Tex #2 ✓	657	157	73354	9/01/70
Tex #3 ✓	699	362	73355	4/22/71
Tex #4 ✓	657	161	73356	9/01/70
Tex #5 ✓	801	163	73357	8/21/72
Tex #6 ✓	657	165	73358	9/01/70
Tex #7 ✓	801	164	73359	8/21/72
Tex #8 ✓	657	169	73360	9/01/70
Tex #9 ✓	801	165	73361	8/21/72
Tex #10 ✓	801	166	73362	8/21/72
Tex #11 ✓	801	167	73363	8/21/72
Tex #12 ✓	801	168	73364	8/21/72
Tex #13 ✓	801	169	73365	8/21/72
Tex #13 Amended	1808	478	II	9/02/84
Tex #14 ✓	801	170	73366	8/21/72
Tex #14 Amended	1808	480	II	9/02/84
Tex #15 ✓	657	183	73367	9/01/70
Tex #16 ✓	699	363	73368	4/22/71
Tex #16 Amended	1808	482	II	9/02/84
Tex #17 ✓	657	187	73369	9/01/70
Tex #18 ✓	699	364	73370	4/22/71
Tex #18 Amended	1808	484	II	9/02/84
Tex #19 ✓	657	191	73371	9/01/70
Tex #20 ✓	657	193	73372	9/01/70
Tex #20 Amended	1808	486	II	9/02/84
Tex #21 ✓	657	195	73373	9/01/70
Tex #22 ✓	657	197	73374	9/01/70
Tex #22 Amended	1808	488	II	9/02/84
Tex #23 ✓	657	199	73375	9/01/75
Tex #24 ✓	657	201	73376	9/01/70
Tex #24 Amended	1808	490	II	9/02/84
Tex #25 ✓	657	203	73377	9/01/70
Tex #26 ✓	657	205	73378	9/01/70
Tex #26 Amended	1808	492	II	9/02/84
Tex #27 ✓	657	207	73379	9/01/70
Tex #27 Amended	1808	494	II	9/02/84
Tex #28 ✓	657	209	73380	9/01/70
Tex #28 Amended	1808	496	II	9/02/84
Florence 8 ✓	1125	425	73388	10/17/76
Florence 9 ✓	1125	427	73389	10/17/76
Florence 10 ✓	1125	429	73390	10/17/76

RECEIVED
 B.L.M. AZ STATE OFFICE
 SEP 9 9 49 AM '89
 PRODUCTION UNIT

DEC 13 1988
4-2
500

AMENDED
AFFIDAVIT OF ANNUAL LABOR - ARIZONA

STATE OF ARIZONA)
) ss.
County of Cochise)

James Sullivan being duly sworn, deposes and says:

That he is a citizen of the United States and more than twenty-one years of age, residing in Scottsdale, Arizona and is personally acquainted with the contiguous group of mining claims all known by the claim names listed on the schedule marked Exhibit A, attached hereto all hereby made a part of this Affidavit of Annual Labor, said listed claims being situated in the Johnson Camp (Dragoon) Mining District, Cochise County, Arizona, and the location notices for the same being recorded in the Office of the County Recorder of said county, Arizona, in the books and at the pages of the Records of Mines shown on said Exhibit A along with the BLM AMC Number.

That between the 1st day of September, A.D. 1987, and 12:00 Noon the 11th day of August, A.D. 1988, at least \$3,100.00 worth of work and improvements were done and performed upon or for the benefit of said claims, not including the location work of said claims. Said improvements were made by or caused to be made by James Sullivan, the owner thereof, and all of the work was done under a common plan of development for all of the claims for the purpose of complying with the law of the United States pertaining to assessment or annual work for the year ending September 1st, 1988. J. Sullivan & Company, and J. Sullivan and Associates, M. F. Dibble and William Riggs, Registered Geologists, Ray Bohnert and Southern Arizona Paving & Construction Co. were the men and company and their employees who were employed by said owner who labored on said claims and did said work and improvements. The work and improvements were conducted for the purposes of developing the mining ground embraced in the location notices. The work was performed diligently, in good faith, and reasonably calculated to lead to the development of the mining property. The work consisted of: road repair, mine and exploration equipment repair, drill site planning, drill site location, repair and probing of existing drill holes, hydrology investigation, and additional in-situ studies.

The notices of location of said claims are posted in the sections, townships and ranges as shown on the exhibit attached hereto.


FURTHER affiant said

[Signature]
James Sullivan

Subscribed and sworn to before me this 18th day of October 1988.

[Signature]
Alda F. Payne
Notary

RECEIVED
BLM STATE OFFICE
11 05 PM
NOV 17 1988
TUCSON ARIZONA



881225641

JAMES SULLIVAN

21945

P.O. BOX 3030, SCOTTSDALE, AZ ~~85257~~ (602) 945-4800
85271-3030

August 11, 1988

Bureau of Land Management
Department of the Interior
3707 North 7th Street
Phoenix, Arizona 85014

Re: Mining Claims (See Exhibits "A" for AMC numbers)

Enclosed you will find copies of the Annual Affidavits of Labor which are being sent to the proper recorder's office as of this date.

Respectfully submitted,

James Sullivan

JS/pd

Enclosure

RECEIVED
B.L.M. AZ STATE OFFICE
AUG 11 2 16 PM '88
PHOENIX, ARIZONA

AFFIDAVIT OF ANNUAL LABOR - ARIZONA

RECEIVED
BLM AZ STATE OFFICE
AUG 11 2 16 PM '88
PHOENIX, ARIZONA

STATE OF ARIZONA)
) ss.
County of Cochise)

James Sullivan being duly sworn, deposes and says:

That he is a citizen of the United States and more than twenty-one years of age, residing in Scottsdale, Arizona and is personally acquainted with the contiguous group of mining claims all known by the claim names listed on the schedule marked Exhibit A, attached hereto along with Affidavits to Support Annual Labor all hereby made a part of this Affidavit of Annual Labor, said listed claims being situated in the Johnson Camp (Dragoon) Mining District, Cochise County, Arizona, and the location notices for the same being recorded in the Office of the County Recorder of said county, Arizona, in the books and at the pages of the Records of Mines shown on said Exhibit A along with the BLM AMC Number.

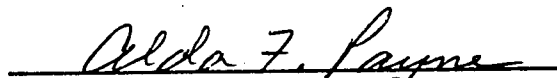
That between the 1st day of September, A.D. 1987, and 12:00 Noon the 11th day of August, A.D. 1988, at least \$9,400.00 worth of work and improvements were done and performed upon or for the benefit of said claims, not including the location work of said claims. Said improvements were made by or caused to be made by James Sullivan, the owner thereof, and all of the work was done under a common plan of development for all of the claims for the purpose of complying with the law of the United States pertaining to assessment or annual work for the year ending September 1st, 1988. J. Sullivan & Company, and J. Sullivan and Associates, M. F. Dibble and William Riggs, Registered Geologists, Ray Bohnert and Southern Arizona Paving & Construction Co., were the men and company and their employees who were employed by said owner who labored on said claims and did said work and improvements. The work and improvements were conducted for the purposes of developing the mining ground embraced in the location notices. The work was performed diligently, in good faith, and reasonably calculated to lead to the development of the mining property. The work consisted of: road repair, mine and exploration equipment repair, drill site planning, drill site location, repair and probing of existing drill holes, hydrology investigation, and additional in-situ studies.

The notices of location of said claims are posted in the sections, townships and ranges as shown on the exhibit attached hereto.

FURTHER affiant saith naught.


James Sullivan

Subscribed and sworn to before me this 11th day of August, 1988.


Notary Public

My Commission Expires:
Jan. 3, 1989

EXHIBIT "A"

<u>NAME OF CLAIM</u>	<u>BLM SER. NO.</u>	<u>CLAIMS Docket</u>	<u>RECORDED Page</u>	<u>CLAIMS IN GROUP</u>
Alpha #1	21945 .	523	351	53
Alpha #2	21946 .	523	352	
Alpha #3	21947 .	523	353	
Alpha #4	21948 .	523	354	
Alpha #5	21949 .	523	355	
Alpha #6	21950 .	523	356	
Alpha #7	21951 .	523	357	
Alpha #8	21952 .	523	358	
Alpha #9	21953 .	523	359	
Alpha #10	21954 .	523	360	
Alpha #11	21955 .	523	361	
Alpha #12	21956 .	523	362	
Alpha #13	21957 .	523	363	
Alpha #14	21958 .	523	364	
Alpha #15	21959 .	523	365	
Alpha #16	21960 .	523	366	
Alpha #17	21961 .	523	367	
Alpha #18	21962 .	523	400	
Alpha #19	21963 .	523	368	
Alpha #20	21964 .	523	369	
Alpha #21	21965 .	523	370	
Alpha #22	21966 .	523	371	
Alpha #23	21967 .	523	372	
Alpha #24	21968 .	523	373	
Alpha #25	21969 .	523	374	
Alpha #26	21970 .	523	375	
Alpha #27	21971 .	523	376	
Alpha #28	21972 .	523	377	
Alpha #29	21973 .	523	378	
Alpha #30	21974 .	523	379	
Alpha #31	21975 .	523	381	
Alpha #32	21976 .	523	382	
Alpha #33	21977 .	523	383	
Alpha #34	21978 .	523	384	
Alpha #35	21979 .	523	385	
Alpha #36	21980 .	523	386	
Alpha #37	21981 .	523	387	
Alpha #38	21982 .	523	388	
Alpha #39	21983 .	523	389	
Alpha #40	21984 .	523	390	
Alpha #41	21985 .	523	391	
Alpha #42	21986 .	523	392	
Alpha #43	21987 .	523	393	
Alpha #44	21988 .	523	394	
Alpha #45	21989 .	523	395	
Alpha #46	21990 .	523	396	
Alpha #49	21991 .	523	397	
Alpha #50	21992 .	523	398	
Alpha #51	21993 .	523	399	
Alpha #52	21994 .	523	380	
Alpha #53	21995 .	780	197	
Alpha #54	21996 .	780	198	
Alpha #55	21997 .	780	199	

21945 -
21997

RECEIVED
BLM. AZ STATE OFFICE
PHOENIX, ARIZONA
AUG 11 2 16 PM '88

EXHIBIT "A"

<u>MINING CLAIM</u>	<u>DOCKET</u>	<u>PAGE</u>	<u>AMC #</u>	<u>DATE OF LOCATION</u>
Tallship 1	1125	455	73421	10/19/76
Tallship 2	1125	457	73422	10/19/76
Tallship 3	1125	459	73423	10/19/76
Tallship 4	1125	461	73424	10/19/76
Tallship 5	1125	463	73425	10/19/76
Tallship 6	1125	465	73426	10/19/76
Tallship 7	1125	467	73427	10/19/76
Tallship 8	1125	469	73428	10/19/76
Tallship 9	1125	471	73429	10/19/76
Tallship 10	1125	473	73430	10/19/76
Tallship 11	1125	475	73431	10/19/76
Tallship 5 - A	1125	431	73409	10/18/76
Tallship 7 - A	1125	433	73410	10/18/76
Tallship 8 - A	1125	435	73411	10/18/76
Tallship 9 - A	1125	437	73412	10/18/76
Tallship 10 - A	1125	439	73413	10/18/76
Tallship B - 1	1125	393	73400	10/16/76
Tallship B - 2	1125	395	73401	10/16/76
Tallship B - 3	1125	397	73402	10/16/76
Tallship B - 4	1125	399	73403	10/16/76
Tallship B - 5	1125	401	73404	10/16/76
Tallship B - 6	1125	403	73405	10/16/76
Tallship B - 7	1125	405	73406	10/16/76
Tallship B - 8	1125	407	73407	10/16/76
Tallship B - 9	1125	409	73408	10/16/76
Tallship C - 1	1125	441	73414	10/18/76
Tallship C - 2	1125	443	73415	10/18/76
Tallship C - 3	1125	445	73416	10/18/76
Tallship C - 4	1125	447	73417	10/18/76
Tallship C - 5	1125	449	73418	10/18/76
Tallship C - 6	1125	451	73419	10/18/76
Tallship C - 7	1125	453	73420	10/18/76

RECEIVED
 B.L.M. AZ STATE OFFICE
 PHOENIX, ARIZONA
 AUG 11 2 16 PM '88

EXHIBIT "A"

<u>MINING CLAIM</u>	<u>DOCKET</u>	<u>PAGE</u>	<u>AMC#</u>	<u>DATE OF LOCATION</u>
Prospect 1	689	184	73391	2/13/71
Prospect 2	689	185	73392	2/13/71
Prospect 3	689	186	73393	2/13/71
Prospect 4	689	187	73394	2/13/71
Prospect 5	689	188	73395	2/13/71
Prospect 6	689	189	73396	2/13/71
Prospect 7	689	190	73397	2/13/71
Prospect 8	689	191	73398	2/13/71
Prospect 9	699	360	73399	4/22/71

RECEIVED
B.L.M. AZ STATE OFFICE
AUG 11 2 16 PM '88
PHOENIX ARIZONA

JAMES SULLIVAN

P.O. BOX 3030, SCOTTSDALE, AZ ~~85257~~ (602) 945-4800
85271-3030

August 11, 1988

Bureau of Land Management
Department of the Interior
3707 North 7th Street
Phoenix, Arizona 85014

Re: Mining Claims (See Exhibits "A" for AMC numbers)

Enclosed you will find copies of the Annual Affidavits of Labor which are being sent to the proper recorder's office as of this date.

Respectfully submitted,

James Sullivan

JS/pd

Enclosure

RECEIVED
B.L.M. AZ STATE OFFICE
AUG 11 2 15 PM '88
PHOENIX, ARIZONA

EXHIBIT "A"
TEX GROUP

<u>NAME OF CLAIM</u>	<u>DOCKET</u>	<u>PAGE</u>	<u>AMC#</u>	<u>DATE OF LOCATION</u>
Tex #1	699	361	73353	4/22/71
Tex #2	657	157	73354	9/01/70
Tex #3	699	362	73355	4/22/71
Tex #4	657	161	73356	9/01/70
Tex #5	801	163	73357	8/21/72
Tex #6	657	165	73358	9/01/70
Tex #7	801	164	73359	8/21/72
Tex #8	657	169	73360	9/01/70
Tex #9	801	165	73361	8/21/72
Tex #10	801	166	73362	8/21/72
Tex #11	801	167	73363	8/21/72
Tex #12	801	168	73364	8/21/72
Tex #13	801	169	73365	8/21/72
Tex #14	801	170	73366	8/21/72
Tex #15	657	183	73367	9/01/70
Tex #16	699	363	73368	4/22/71
Tex #17	657	187	73369	9/01/70
Tex #18	699	364	73370	4/22/71
Tex #19	657	191	73371	9/01/70
Tex #20	657	193	73372	9/01/70
Tex #21	657	195	73373	9/01/70
Tex #22	657	197	73374	9/01/70
Tex #23	657	199	73375	9/01/75
Tex #24	657	201	73376	9/01/70
Tex #25	657	203	73377	9/01/70
Tex #26	657	205	73378	9/01/70
Tex #27	657	207	73379	9/01/70
Tex #28	657	209	73380	9/01/70
Florence 8	1125	425	73388	10/17/76
Florence 9	1125	427	73389	10/17/76
Florence 10	1125	429	73390	10/17/76

RECEIVED
B.L.M. AZ STATE OFFICE
PHOENIX, ARIZONA
AUG 11 2 16 PM '88

AFFIDAVIT TO SUPPORT ANNUAL LABOR - ARIZONA

STATE OF ARIZONA)
) SS.
COUNTY OF COCHISE)

I, M. F. Dibble being duly sworn, depose and say that I am a citizen of the U.S.A. and am more than 21 years of age, and a resident of Lakeland, FL.

That at least \$100 worth of work and improvements per claim were preformed by me under a common plan of development for all of the TEX mining claims 1-28 and the FLORENCE mining claims 8-10 all located in Sec. 6, T 16 S, R 23 E, C.S.R.M, Cochise County, Arizona.

For the purpose of complying with the laws of the United States pertaining to accessment or annual work. This work and improvements made by me were conducted for the years beginning Sept. 1, 1985, 86, 87, 1988. All at the request of James P. L. Sullivan, co-owner thereof. Mailing address: P.O. Box 3030, Scottsdale, AZ 85271-3030.

M.F. Dibble P.E.


M. F. Dibble, P. E.

Subscribed and sworn to before me this 28th day of Nov 1988

Nancy M. Shoman

NOTARY PUBLIC STATE OF ARIZONA
MY COMMISSION EXPIRES APRIL 16, 1991.
BONDED THRU NOTARY PUBLIC UNDERWRITERS.

My commission expires _____



881225641
SULLIVAN, JAMES
BOX 3030
SCOTTSDALE , AZ. 85271



FEE # 881225641
OFFICIAL RECORDS
COCHISE COUNTY
DATE 12/13/88 HOUR 2

REQUEST OF
SULLIVAN, JAMES
CHRISTINE RHODES-RECORDER
FEE : 14.00 PAGES : 3

881225641

EXHIBIT "A"
TEX & FLORENCE GROUP

<u>NAME OF CLAIM</u>	<u>DOCKET</u>	<u>PAGE</u>	<u>AMC#</u>	<u>DATE OF LOCATION</u>
Tex #1	699	361	73353	4/22/71
Tex #2	657	157	73354	9/01/70
Tex #3	699	362	73355	4/22/71
Tex #4	657	161	73356	9/01/70
Tex #5	801	163	73357	8/21/72
Tex #6	657	165	73358	9/01/70
Tex #7	801	164	73359	8/21/72
Tex #8	657	169	73360	9/01/70
Tex #9	801	165	73361	8/21/72
Tex #10	801	166	73362	8/21/72
Tex #11	801	167	73363	8/21/72
Tex #12	801	168	73364	8/21/72
Tex #13	801	169	73365	8/21/72
Tex #13 Amended	1808	478	ii	9/02/84
Tex #14	801	170	73366	8/21/72
Tex #14 Amended	1808	480	ii	9/02/84
Tex #15	657	183	73367	9/01/70
Tex #16	699	363	73368	4/22/71
Tex #16 Amended	1808	482	ii	9/02/84
Tex #17	657	187	73369	9/01/70
Tex #18	699	364	73370	4/22/71
Tex #18 Amended	1808	484	ii	9/02/84
Tex #19	657	191	73371	9/01/70
Tex #20	657	193	73372	9/01/70
Tex #20 Amended	1808	486	ii	9/02/84
Tex #21	657	195	73373	9/01/70
Tex #22	657	197	73374	9/01/70
Tex #22 Amended	1808	488	ii	9/02/84
Tex #23	657	199	73375	9/01/75
Tex #24	657	201	73376	9/01/70
Tex #24 Amended	1808	490	ii	9/02/84
Tex #25	657	203	73377	9/01/70
Tex #26	657	205	73378	9/01/70
Tex #26 Amended	1808	492	ii	9/02/84
Tex #27	657	207	73379	9/01/70
Tex #27 Amended	1808	494	ii	9/02/84
Tex #28	657	209	73380	9/01/70
Tex #28 Amended	1808	496	ii	9/02/84
Florence 8	1125	425	73388	10/17/76
Florence 9	1125	427	73389	10/17/76
Florence 10	1125	429	73390	10/17/76

881225641

73353
epi

AMENDED
AFFIDAVIT OF ANNUAL LABOR - ARIZONA

STATE OF ARIZONA)
) ss.
County of Cochise)


James Sullivan being duly sworn, deposes and says:

That he is a citizen of the United States and more than twenty-one years of age, residing in Scottsdale, Arizona and is personally acquainted with the contiguous group of mining claims all known by the claim names listed on the schedule marked Exhibit A, attached hereto all hereby made a part of this Affidavit of Annual Labor, said listed claims being situated in the Johnson Camp (Dragoon) Mining District, Cochise County, Arizona, and the location notices for the same being recorded in the Office of the County Recorder of said county, Arizona, in the books and at the pages of the Records of Mines shown on said Exhibit A along with the BLM AMC Number.

That between the 1st day of September, A.D. 1987, and 12:00 Noon the 11th day of August, A.D. 1988, at least \$3,100.00 worth of work and improvements were done and performed upon or for the benefit of said claims, not including the location work of said claims. Said improvements were made by or caused to be made by James Sullivan, the owner thereof, and all of the work was done under a common plan of development for all of the claims for the purpose of complying with the law of the United States pertaining to assessment or annual work for the year ending September 1st, 1988. J. Sullivan & Company, and J. Sullivan and Associates, M. F. Dibble and William Riggs, Registered Geologists, Ray Bohnert and Southern Arizona Paving & Construction Co. were the men and company and their employees who were employed by said owner who labored on said claims and did said work and improvements. The work and improvements were conducted for the purposes of developing the mining ground embraced in the location notices. The work was performed diligently, in good faith, and reasonably calculated to lead to the development of the mining property. The work consisted of: road repair, mine and exploration equipment repair, drill site planning, drill site location, repair and probing of existing drill holes, hydrology investigation, and additional in-situ studies.

The notices of location of said claims are posted in the sections, townships and ranges as shown on the exhibit attached hereto.


FURTHER affiant said



James Sullivan

RECEIVED
BLM. STATE OFFICE
PHOENIX, ARIZONA
DEC 10 4 43 PM '88

Subscribed and sworn to before me this 18th day of October, 1988.



Alda F. Payne
Notary

Public
My Commission Expires:

Jan. 3, 1989

AFFIDAVIT TO SUPPORT ANNUAL LABOR - ARIZONA

STATE OF ARIZONA)
) SS.
COUNTY OF COCHISE)

I, M. F. Dibble being duly sworn, depose and say that I am a citizen of the U.S.A. and am more than 21 years of age, and a resident of Lakeland, FL.

That at least \$100 worth of work and improvements per claim were preformed by me under a common plan of development for all of the TEX mining claims 1-28 and the FLORENCE mining claims 8-10 all located in Sec. 6, T 16 S, R 23 E, C.S.R.M, Cochise County, Arizona.

For the purpose of complying with the laws of the United States pertaining to accessment or annual work. This work and improvements made by me were conducted for the years beginning Sept. 1, 1985, 86, 87, 1988. All at the request of James P. L. Sullivan, co-owner thereof. Mailing address: P.O. Box 3030, Scottsdale, AZ 85271-3030.

M.F. Dibble P.E.
M. F. Dibble, P. E.

Subscribed and sworn to before me this 28th day of Nov. 1988

Nancy M. Thomas
NOTARY PUBLIC, STATE OF ARIZONA
MY COMMISSION EXPIRES APRIL 16, 1991.
BONDED THRU NOTARY PUBLIC UNDERWRITERS.

My commission expires _____

RECEIVED
BLM AZ STATE OFFICE
PHOENIX ARIZONA
DEC 9 2 43 PM '88

EXHIBIT "A"
TEX & FLORENCE GROUP

<u>NAME OF CLAIM</u>	<u>DOCKET</u>	<u>PAGE</u>	<u>AMC#</u>	<u>DATE OF LOCATION</u>
Tex #1 .	699	361	73353 .	4/22/71
Tex #2 .	657	157	73354 .	9/01/70
Tex #3 .	699	362	73355 .	4/22/71
Tex #4 .	657	161	73356 .	9/01/70
Tex #5 .	801	163	73357 .	8/21/72
Tex #6 .	657	165	73358 .	9/01/70
Tex #7 .	801	164	73359 .	8/21/72
Tex #8 .	657	169	73360 .	9/01/70
Tex #9 .	801	165	73361 .	8/21/72
Tex #10 .	801	166	73362 .	8/21/72
Tex #11 .	801	167	73363 .	8/21/72
Tex #12 .	801	168	73364 .	8/21/72
Tex #13 .	801	169	73365 .	8/21/72
Tex #13 Amended	1808	478	if	9/02/84
Tex #14 .	801	170	73366 .	8/21/72
Tex #14 Amended	1808	480	if	9/02/84
Tex #15 .	657	183	73367 .	9/01/70
Tex #16 .	699	363	73368 .	4/22/71
Tex #16 Amended	1808	482	if	9/02/84
Tex #17 .	657	187	73369 .	9/01/70
Tex #18 .	699	364	73370 .	4/22/71
Tex #18 Amended	1808	484	if	9/02/84
Tex #19 .	657	191	73371 .	9/01/70
Tex #20 .	657	193	73372 .	9/01/70
Tex #20 Amended	1808	486	if	9/02/84
Tex #21 .	657	195	73373 .	9/01/70
Tex #22 .	657	197	73374 .	9/01/70
Tex #22 Amended	1808	488	if	9/02/84
Tex #23 .	657	199	73375 .	9/01/75
Tex #24 .	657	201	73376 .	9/01/70
Tex #24 Amended	1808	490	if	9/02/84
Tex #25 .	657	203	73377 .	9/01/70
Tex #26 .	657	205	73378 .	9/01/70
Tex #26 Amended	1808	492	if	9/02/84
Tex #27 .	657	207	73379 .	9/01/70
Tex #27 Amended	1808	494	if	9/02/84
Tex #28 .	657	209	73380 .	9/01/70
Tex #28 Amended	1808	496	if	9/02/84
Florence 8 .	1125	425	73388 .	10/17/76
Florence 9 .	1125	427	73389 .	10/17/76
Florence 10 .	1125	429	73390 .	10/17/76

RECEIVED
 B.L.M. AZ STATE OFFICE

JAMES SULLIVAN

TEX
Sully Copy

P. O. BOX 3030, SCOTTSDALE, ARIZONA 85267- (602) 945-4800
85271-3030


December 8, 1988

Bureau of Land Management
Department of the Interior
3707 North 7th Street
Phoenix, Arizona 85014

RE: Mining Claims (See Exhibits "A" for AMC numbers)

Enclosed you will find a copy of an amended Annual Affidavit of Labor on claims co-owned by my wife and myself. The original copy is being sent to the proper recorder's office as of this date.

Respectfully submitted,



James Sullivan

JS/pd

Enclosure

RECEIVED
BLM. AZ STATE OFFICE
DEC 8 2 43 PM '88
PHOENIX, ARIZONA

73391

SR

JAMES SULLIVAN

P. O. BOX 3030, SCOTTSDALE, ARIZONA 85257 (602) 945-4800

BUREAU OF LAND MANAGEMENT
PHOENIX, ARIZONA
SEP 2 12 25 PM '87

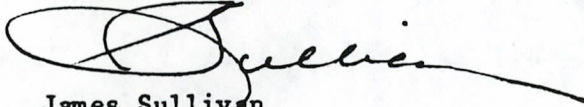
September 2, 1987

Bureau of Land Management
Department of the Interior
3707 North 7th Street
Phoenix, Arizona 85014

Re: Mining Claims (See Exhibits "A" for AMC numbers)

Enclosed you will find copies of the Annual Affidavits of Labor which are being sent to the proper recorder's office as of this date.

Respectfully submitted,



James Sullivan

JS/pd

Enclosure

EXHIBIT "A"

<u>NAME OF CLAIM</u>	<u>BLM SER. NO.</u>	<u>CLAIMS Docket</u>	<u>RECORDED Page</u>	<u>CLAIMS IN GROUP</u>
Alpha #1	21945	523	351	53
Alpha #2	21946	523	352	
Alpha #3	21947	523	353	
Alpha #4	21948	523	354	
Alpha #5	21949	523	355	
Alpha #6	21950	523	356	
Alpha #7	21951	523	357	
Alpha #8	21952	523	358	
Alpha #9	21953	523	359	
Alpha #10	21954	523	360	
Alpha #11	21955	523	361	
Alpha #12	21956	523	362	
Alpha #13	21957	523	363	
Alpha #14	21958	523	364	
Alpha #15	21959	523	365	
Alpha #16	21960	523	366	
Alpha #17	21961	523	367	
Alpha #18	21962	523	400	
Alpha #19	21963	523	368	
Alpha #20	21964	523	369	
Alpha #21	21965	523	370	
Alpha #22	21966	523	371	
Alpha #23	21967	523	372	
Alpha #24	21968	523	373	
Alpha #25	21969	523	374	
Alpha #26	21970	523	375	
Alpha #27	21971	523	376	
Alpha #28	21972	523	377	
Alpha #29	21973	523	378	
Alpha #30	21974	523	379	
Alpha #31	21975	523	381	
Alpha #32	21976	523	382	
Alpha #33	21977	523	383	
Alpha #34	21978	523	384	
Alpha #35	21979	523	385	
Alpha #36	21980	523	386	
Alpha #37	21981	523	387	
Alpha #38	21982	523	388	
Alpha #39	21983	523	389	
Alpha #40	21984	523	390	
Alpha #41	21985	523	391	
Alpha #42	21986	523	392	
Alpha #43	21987	523	393	
Alpha #44	21988	523	394	
Alpha #45	21989	523	395	
Alpha #46	21990	523	396	
Alpha #49	21991	523	397	
Alpha #50	21992	523	398	
Alpha #51	21993	523	399	
Alpha #52	21994	523	380	
Alpha #53	21995	780	197	
Alpha #54	21996	780	198	
Alpha #55	21997	780	199	

#1-#46

#50-#55

RECEIVED
BLM AZ STATE OFFICE
SEP 2 12 26 PM '87
PHOENIX, ARIZONA

EXHIBIT "A"

<u>MINING CLAIM</u>	<u>DOCKET</u>	<u>PAGE</u>	<u>AMC #</u>	<u>DATE OF LOCATION</u>
Tallship 1	1125	455	73421	10/19/76
Tallship 2	1125	457	73422	10/19/76
Tallship 3	1125	459	73423	10/19/76
Tallship 4	1125	461	73424	10/19/76
Tallship 5	1125	463	73425	10/19/76
Tallship 6	1125	465	73426	10/19/76
Tallship 7	1125	467	73427	10/19/76
Tallship 8	1125	469	73428	10/19/76
Tallship 9	1125	471	73429	10/19/76
Tallship 10	1125	473	73430	10/19/76
Tallship 11	1125	475	73431	10/19/76
✓ Tallship 5 - A	1125	431	73409	10/18/76
✓ Tallship 7 - A	1125	433	73410	10/18/76
Tallship 8 - A	1125	435	73411	10/18/76
Tallship 9 - A	1125	437	73412	10/18/76
Tallship 10 - A	1125	439	73413	10/18/76
Tallship B - 1	1125	393	73400	10/16/76
Tallship B - 2	1125	395	73401	10/16/76
Tallship B - 3	1125	397	73402	10/16/76
Tallship B - 4	1125	399	73403	10/16/76
Tallship B - 5	1125	401	73404	10/16/76
Tallship B - 6	1125	403	73405	10/16/76
Tallship B - 7	1125	405	73406	10/16/76
Tallship B - 8	1125	407	73407	10/16/76
Tallship B - 9	1125	409	73408	10/16/76
Tallship C - 1	1125	441	73414	10/18/76
Tallship C - 2	1125	443	73415	10/18/76
Tallship C - 3	1125	445	73416	10/18/76
Tallship C - 4	1125	447	73417	10/18/76
Tallship C - 5	1125	449	73418	10/18/76
Tallship C - 6	1125	451	73419	10/18/76
Tallship C - 7	1125	453	73420	10/18/76

#1 - #11

#7A - #10A

#1B - #9B

#1C - #7C

RECEIVED
 BLM FIELD OFFICE
 PHOENIX, ARIZONA
 SEP 2 12 26 PM '87

EXHIBIT "A"

<u>MINING CLAIM</u>	<u>DOCKET</u>	<u>PAGE</u>	<u>AMC#</u>	<u>DATE OF LOCATION</u>
Prospect 1	689	184	73391	2/13/71
Prospect 2	689	185	73392	2/13/71
Prospect 3	689	186	73393	2/13/71
Prospect 4	689	187	73394	2/13/71
Prospect 5	689	188	73395	2/13/71
Prospect 6	689	189	73396	2/13/71
Prospect 7	689	190	73397	2/13/71
Prospect 8	689	191	73398	2/13/71
Prospect 9	699	360	73399	4/22/71

6#-1#

RECORDS OFFICE
SEP 2 12 26 PM '87
PHOENIX, ARIZONA

EXHIBIT "A"

TEX GROUP

RECEIVED
 CLAIMS SERVICE
 SEP 2 12 26 PM '87
 PHOENIX, ARIZONA

<u>NAME OF CLAIM</u>	<u>DOCKET</u>	<u>PAGE</u>	<u>AMC#</u>	<u>DATE OF LOCATION</u>
Tex #1	699	361	73353	4/22/71
Tex #2	657	157	73354	9/01/70
Tex #3	699	362	73355	4/22/71
Tex #4	657	161	73356	9/01/70
Tex #5	801	163	73357	8/21/72
Tex #6	657	165	73358	9/01/70
Tex #7	801	164	73359	8/21/72
Tex #8	657	169	73360	9/01/70
Tex #9	801	165	73361	8/21/72
Tex #10	801	166	73362	8/21/72
Tex #11	801	167	73363	8/21/72
Tex #12	801	168	73364	8/21/72
Tex #13	801	169	73365	8/21/72
Tex #14	801	170	73366	8/21/72
Tex #15	657	183	73367	9/01/70
Tex #16	699	363	73368	4/22/71
Tex #17	657	187	73369	9/01/70
Tex #18	699	364	73370	4/22/71
Tex #19	657	191	73371	9/01/70
Tex #20	657	193	73372	9/01/70
Tex #21	657	195	73373	9/01/70
Tex #22	657	197	73374	9/01/70
Tex #23	657	199	73375	9/01/75
Tex #24	657	201	73376	9/01/70
Tex #25	657	203	73377	9/01/70
Tex #26	657	205	73378	9/01/70
Tex #27	657	207	73379	9/01/70
Tex #28	657	209	73380	9/01/70
Florence 8	1125	425	73388	10/17/76
Florence 9	1125	427	73389	10/17/76
Florence 10	1125	429	73390	10/17/76

#1-1#
 #8-#10

73353
SK

AFFIDAVIT OF ANNUAL LABOR - ARIZONA

BLM
RECEIVED
OFFICE
SEP 2 12 26 PM '87
PHOENIX, ARIZONA

STATE OF ARIZONA)
)
COUNTY OF COCHISE)

James Sullivan being duly sworn, depose and says:

That he is a citizen of the United States and more than twenty-five years of age, residing in Scottsdale, Arizona and is personally acquainted with the contiguous group of mining claims known by the claim names listed on the schedule marked Exhibit A, attached hereto and made a part of this Affidavit of Annual Labor. The listed claims being situated in the Johnson Camp (Dragoon) Mining District, Cochise County, Arizona, and the location notices for the same being recorded in the Office of the County Recorder of said county, Arizona, in the books and at the pages of the Records of Mines shown on said Exhibit A along with the BLM AMC Number.

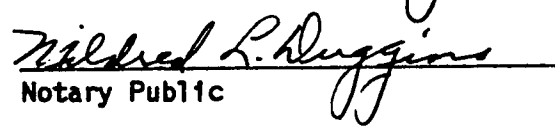
That between 1st day of September, A.D. 1986, and the 31st day of August, A.D. 1987, at least \$3,100.00 worth of work and improvements were done and performed upon or for the benefit of said claims, not including the location work of said claims. Said improvements were made by or caused to be made by James Sullivan and all of the work was performed at the request of James Sullivan, the owner thereof, and all of the work was done under a common plan of development for all of the claims for the purpose of complying with the law of the United States pertaining to assessment or annual work for the year ending September 1st 1987. The work was performed under the direction of J. Sullivan & Company, Inc., Scottsdale, Arizona; M.F. Dibble, Registered Geologist; James Sullivan; K. Sullivan, Barry Sherman Enterprises & Employees; were the men and companies employed by said owner who labored on said claims and did said work and improvements. The work and improvements were conducted for the purposes of developing the mining ground embraced in the location notices. The work was performed diligently, in good faith, and reasonably calculated to lead to the development of the mining property. The work consisted of road repair, mine and exploration equipment repair, drill site planning, drill site location, repair and probing of existing drill holes, hydrology investigation, and and further in-situ studies.

The notices of location of said claims were posted in the sections, townships and ranges shown on the exhibit attached hereto.

FURTHER affiants saith naught.


James Sullivan

Subscribed and sworn to before me this 31st day of August
1987.


Mildred L. Duggins
Notary Public

My commission expires: My Commission Expires Feb. 3, 1990

JAMES SULLIVAN

P. O. BOX 3030, SCOTTSDALE, ARIZONA 85257 (602) 945-4800

73400

21945

7341

73-53

December 10, 1986


Bureau of Land Management
Department of the Interior
3707 North 7th Street
Phoenix, Arizona 85014

RECEIVED
B.L.M. AZ STATE OFFICE
DEC 10 1986
7:45 A.M.
PHOENIX, ARIZONA

Re: Mining Claims (See Exhibits "A" for AMC numbers)

Enclosed you will find copies of the Annual Affidavits of Labor which are being sent to the proper recorder's office as of this date.

Respectfully submitted,


James Sullivan

JS/pd

Enclosure

13353

RECEIVED
B.L.M. AZ STATE OFFICE
DEC 10 1986
7:45 A.M.
PHOENIX, ARIZONA

AFFIDAVIT OF ANNUAL LABOR - ARIZONA

STATE OF ARIZONA)
)
COUNTY OF COCHISE)

James Sullivan being duly sworn, depose and says:

That he is a citizen of the United States and more than twenty-one years of age, residing in Scottsdale, Arizona and is personally acquainted with the contiguous group of mining claims known by the claim names listed on the schedule marked Exhibit A, attached hereto and made a part of this Affidavit of Annual Labor. The listed claims being situated in the Johnson Camp (Dragoon) Mining District, Cochise County, Arizona, and the location notices for the same being recorded in the Office of the County Recorder of said county, Arizona, in the books and at the pages of the Records of Mines shown on said Exhibit A along with the BLM AMC Number.

That between 1st day of September, A.D. 1985, and the 31st day of August, A.D. 1986, at least \$3,100.00 worth of work and improvements were done and performed upon or for the benefit of said claims, not including the location work of said claims. Said improvements were made by or caused to be made by James Sullivan and all of the work was performed at the request of James Sullivan, the owner thereof, and all of the work was done under a common plan of development for all of the claims for the purpose of complying with the law of the United States pertaining to assessment or annual work for the year ending September 1st 1986. J. Sullivan & Company, Inc., Scottsdale, Arizona; M.F. Dibble, Registered Geologist; William Riggs, Geologist; James Sullivan; Gary Berryhill; and Barry Sherman Enterprises; were the men and companies employed by said owner who labored on said claims and did said work and improvements. The work and improvements were conducted for the purposes of developing the mining ground embraced in the location notices. The work was performed diligently, in good faith, and reasonably calculated to lead to the development of the mining property. The work consisted of: road and equipment repair, drill site planning, drill site location and repairprobing of existing drill holes and re-entry, short hole drilling, hydrology investigation, rechecking of core, horizontal cross-sectioning, interpretation of adjacent property, and and further in-situ investigation.

The notices of location of said claims are posted in the sections, townships and ranges shown on the exhibit attached hereto.

FURTHER affiants saith naught.

James Sullivan
James Sullivan

Subscribed and sworn to before me this 9th day of December, 1986.

Yvette Stees
Notary Public

My commission expires: Yvette Stees
Notary Public - State of AZ
MARICOPA COUNTY
My Comm. Expires June 30, 1989

EXHIBIT "A"

TEX GROUPRECEIVED
B.L.M. AZ STATE OFFICE

DEC 10 1986

7:45 A.M.
PHOENIX, ARIZONA

<u>NAME OF CLAIM</u>	<u>DOCKET</u>	<u>PAGE</u>	<u>AMC#</u>	<u>DATE OF LOCATION</u>
Tex #1	699	361	73353	4/22/71
Tex #2	657	157	73354	9/01/70
Tex #3	699	362	73355	4/22/71
Tex #4	657	161	73356	9/01/70
Tex #5	801	163	73357	8/21/72
Tex #6	657	165	73358	9/01/70
Tex #7	801	164	73359	8/21/72
Tex #8	657	169	73360	9/01/70
Tex #9	801	165	73361	8/21/72
Tex #10	801	166	73362	8/21/72
Tex #11	801	167	73363	8/21/72
Tex #12	801	168	73364	8/21/72
Tex #13	801	169	73365	8/21/72
Tex #14	801	170	73366	8/21/72
Tex #15	657	183	73367	9/01/70
Tex #16	699	363	73368	4/22/71
Tex #17	657	187	73369	9/01/70
Tex #18	699	364	73370	4/22/71
Tex #19	657	191	73371	9/01/70
Tex #20	657	193	73372	9/01/70
Tex #21	657	195	73373	9/01/70
Tex #22	657	197	73374	9/01/70
Tex #23	657	199	73375	9/01/75
Tex #24	657	201	73376	9/01/70
Tex #25	657	203	73377	9/01/70
Tex #26	657	205	73378	9/01/70
Tex #27	657	207	73379	9/01/70
Tex #28	657	209	73380	9/01/70
Florence 8	1125	425	73388	10/17/76
Florence 9	1125	427	73389	10/17/76
Florence 10	1125	429	73390	10/17/76

73391
~~21945~~
CO
RECEIVED
B.L.M. AZ STATE OFFICE
DEC 10 1986
7:45 A.M.
PHOENIX, ARIZONA

AFFIDAVIT OF ANNUAL LABOR - ARIZONA

STATE OF ARIZONA)
)
COUNTY OF COCHISE)

James Sullivan being duly sworn, depose and says:

That he is a citizen of the United States and more than twenty-one years of age, residing in Scottsdale, Arizona and is personally acquainted with the contiguous group of mining claims known by the claim names listed on the schedule marked Exhibit A, attached hereto and made a part of this Affidavit of Annual Labor, said listed claims being situated in the Johnson Camp (Dragoon) Mining District, Cochise County, Arizona, and the location notices for the same being recorded in the Office of the County Recorder of said county, Arizona, in the books and at the pages of the Records of Mines shown on said Exhibit A along with the BLM AMC Number.

That between 12:00 Noon on the 1st day of September, 1985, and 12:00 Noon the 1st day of September, 1986, at least \$9,400.00 worth of work and improvements were done and performed upon or for the benefit of said claims, not including the location work of said claims. Said improvements were made by or caused to be made by James Sullivan and all of the work was performed at the request of James Sullivan, the owner thereof, and all of the work was done under a common plan of development for all of the claims for the purpose of complying with the law of the United States pertaining to assessment or annual work for the year ending September 1st 1986. J. Sullivan & Company, Inc., Scottsdale, Arizona; M.F. Dibble, Registered Geologist; William Riggs, Geologist; James Sullivan; Gary Berryhill; Barry Sherman; Loyde Berryhill; Carl Berryhill; and Russell Sherman were the men and companies and their employees who were employed by said owner who labored on said claims and did said work and improvements. The work and improvements were conducted for the purposes of developing the mining ground embraced in the location notices. The work was performed diligently, in good faith, and reasonably calculated to lead to the development of the mining property. The work consisted of: road repair, mining equipment repair, drill site planning, probing of existing drill holes and re-entry, short hole drilling, hydrology investigation, rechecking of core, horizontal cross-sectioning, and further in-situ investigation.

The notices of location of said claims are posted in the sections, townships and ranges shown on the exhibit attached hereto.

FURTHER affiants saith naught.

James Sullivan
James Sullivan

Subscribed and sworn to before me this 9th day of December 1986.

Yvette Stees
Notary Public
OFFICIAL SEAL
YVETTE STEES
Notary Public -- State of AZ
MARICOPA COUNTY
My Comm. Expires June 30, 1989

My commission expires:

EXHIBIT "A"

<u>MINING CLAIM</u>	<u>DOCKET</u>	<u>PAGE</u>	<u>AMC #</u>	<u>DATE OF LOCATION</u>
Tallship 1	1125	455	73421	10/19/76
Tallship 2	1125	457	73422	10/19/76
Tallship 3	1125	459	73423	10/19/76
Tallship 4	1125	461	73424	10/19/76
Tallship 5	1125	463	73425	10/19/76
Tallship 6	1125	465	73426	10/19/76
Tallship 7	1125	467	73427	10/19/76
Tallship 8	1125	469	73428	10/19/76
Tallship 9	1125	471	73429	10/19/76
Tallship 10	1125	473	73430	10/19/76
Tallship 11	1125	475	73431	10/19/76
Tallship 5 - A	1125	431	73409	10/18/76
Tallship 7 - A	1125	433	73410	10/18/76
Tallship 8 - A	1125	435	73411	10/18/76
Tallship 9 - A	1125	437	73412	10/18/76
Tallship 10 - A	1125	439	73413	10/18/76
Tallship B - 1	1125	393	73400	10/16/76
Tallship B - 2	1125	395	73401	10/16/76
Tallship B - 3	1125	397	73402	10/16/76
Tallship B - 4	1125	399	73403	10/16/76
Tallship B - 5	1125	401	73404	10/16/76
Tallship B - 6	1125	403	73405	10/16/76
Tallship B - 7	1125	405	73406	10/16/76
Tallship B - 8	1125	407	73407	10/16/76
Tallship B - 9	1125	409	73408	10/16/76
Tallship C - 1	1125	441	73414	10/18/76
Tallship C - 2	1125	443	73415	10/18/76
Tallship C - 3	1125	445	73416	10/18/76
Tallship C - 4	1125	447	73417	10/18/76
Tallship C - 5	1125	449	73418	10/18/76
Tallship C - 6	1125	451	73419	10/18/76
Tallship C - 7	1125	453	73420	10/18/76

RECEIVED
B.L.M. AZ STATE OFFICE
DEC 10 1986
7:45 A.M.
PHOENIX, ARIZONA

EXHIBIT "A"

<u>NAME OF CLAIM</u>	<u>BLM SER. NO.</u>	<u>CLAIMS Docket</u>	<u>RECORDED Page</u>	<u>CLAIMS IN GROUP</u>
Alpha #1	21945✓	523	351	53
Alpha #2	21946✓	523	352	
Alpha #3	21947✓	523	353	
Alpha #4	21948✓	523	354	
Alpha #5	21949✓	523	355	
Alpha #6	21950✓	523	356	
Alpha #7	21951✓	523	357	
Alpha #8	21952✓	523	358	
Alpha #9	21953✓	523	359	
Alpha #10	21954✓	523	360	
Alpha #11	21955✓	523	361	
Alpha #12	21956✓	523	362	
Alpha #13	21957✓	523	363	
Alpha #14	21958✓	523	364	
Alpha #15	21959✓	523	365	
Alpha #16	21960✓	523	366	
Alpha #17	21961✓	523	367	
Alpha #18	21962✓	523	400	
Alpha #19	21963✓	523	368	
Alpha #20	21964✓	523	369	
Alpha #21	21965✓	523	370	
Alpha #22	21966✓	523	371	
Alpha #23	21967✓	523	372	
Alpha #24	21968✓	523	373	
Alpha #25	21969✓	523	374	
Alpha #26	21970✓	523	375	
Alpha #27	21971✓	523	376	
Alpha #28	21972✓	523	377	
Alpha #29	21973✓	523	378	
Alpha #30	21974✓	523	379	
Alpha #31	21975✓	523	381	
Alpha #32	21976✓	523	382	
Alpha #33	21977✓	523	383	
Alpha #34	21978✓	523	384	
Alpha #35	21979✓	523	385	
Alpha #36	21980✓	523	386	
Alpha #37	21981✓	523	387	
Alpha #38	21982✓	523	388	
Alpha #39	21983✓	523	389	
Alpha #40	21984✓	523	390	
Alpha #41	21985✓	523	391	
Alpha #42	21986✓	523	392	
Alpha #43	21987✓	523	393	
Alpha #44	21988✓	523	394	
Alpha #45	21989✓	523	395	
Alpha #46	21990✓	523	396	
Alpha #49	21991✓	523	397	
Alpha #50	21992✓	523	398	
Alpha #51	21993✓	523	399	
Alpha #52	21994✓	523	380	
Alpha #53	21995✓	780	197	
Alpha #54	21996✓	780	198	
Alpha #55	21997✓	780	199	

RECEIVED
B.L.M. AZ STATE OFFICE

DEC 10 1986

7:45 A.M.
PHOENIX, ARIZONA

73391

EXHIBIT "A"

<u>MINING CLAIM</u>	<u>DOCKET</u>	<u>PAGE</u>	<u>AMC#</u>	<u>DATE OF LOCATION</u>
Prospect 1	689	184	73391	2/13/71
Prospect 2	689	185	73392	2/13/71
Prospect 3	689	186	73393	2/13/71
Prospect 4	689	187	73394	2/13/71
Prospect 5	689	188	73395	2/13/71
Prospect 6	689	189	73396	2/13/71
Prospect 7	689	190	73397	2/13/71
Prospect 8	689	191	73398	2/13/71
Prospect 9	699	360	73399	4/22/71

RECEIVED
B.L.M. AZ STATE OFFICE
DEC 10 1986
7:45 A.M.
PHOENIX, ARIZONA

21945
73391 SC

RECEIVED
B.L.M. AZ STATE OFFICE

OCT 21 1985

7:45 A.M.
PHOENIX, ARIZONA

AFFIDAVIT OF ANNUAL LABOR - ARIZONA

STATE OF ARIZONA)
)
COUNTY OF COCHISE)

James Sullivan being duly sworn, depose and says:

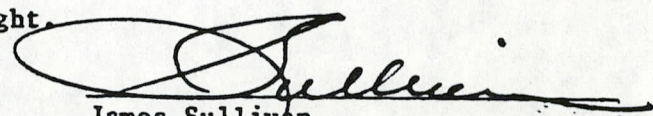
That he is a citizen of the United States and more than twenty-one years of age, residing in Scottsdale, Arizona and is personally acquainted with the contiguous group of mining claims known by the claim names listed on the schedules marked Exhibit A, attached hereto and made a part of this Affidavit of Annual Labor, said listed claims being situated in the Johnson Camp (Dragoon) Mining District, Cochise County, Arizona, and the location notices for the same being recorded in the Office of the County Recorder of said county, Arizona, in the books and at the pages of the Records of Mines shown on said Exhibits A along with the BLM AMC Number.

Form Sent to DSC

That between the 1st day of September, A.D. 1984, and the 31st day of August, A.D. 1985, at least \$9,400.00 worth of work and improvements were done and performed upon or for the benefit of said claims, not including the location work of said claims. Said improvements were made by or caused to be made by James Sullivan and all of the work was performed at the request of James Sullivan, the owner thereof, and all of the work was done under a common plan of development for all of the claims for the purpose of complying with the law of the United States pertaining to assessment or annual work for the year ending September 1st 1985. J. Sullivan & Company, Inc., Scottsdale, Arizona; M. F. Dibble, Registered Geologist; William Riggs, Geologist; James Sullivan; Gary Berryhill; Barry Sherman; and Longyear Drilling Company were the men and companies employed by said owner who labored on said claims and did said work and improvements. The work and improvements were conducted for the purposes of developing the mining ground embraced in the location notices. The work was performed diligently, in good faith, and reasonably calculated to lead to the development of the mining property. The work consisted of road repair, drill site planning, probing of existing drill holes and re-entry, drilling, hydrology investigation, rechecking of core, horizontal cross-sectioning, and further in-situ investigation.

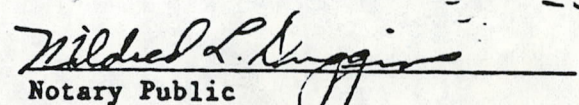
The notices of location of said claims are posted in the sections, townships and ranges shown on the exhibit attached hereto.

FURTHER affiants saith naught.


James Sullivan

1985.

Subscribed and sworn to before me this 2nd day of October


Notary Public

My commission expires: My Commission Expires Feb. 3, 1986

EXHIBIT "A"

<u>MINING CLAIM</u>	<u>DOCKET</u>	<u>PAGE</u>	<u>AMC #</u>	<u>DATE OF LOCATION</u>
Tallship 1	1125	455	73421 ✓	10/19/76
Tallship 2	1125	457	73422 ✓	10/19/76
Tallship 3	1125	459	73423 ✓	10/19/76
Tallship 4	1125	461	73424 ✓	10/19/76
Tallship 5	1125	463	73425 ✓	10/19/76
Tallship 6	1125	465	73426 ✓	10/19/76
Tallship 7	1125	467	73427 ✓	10/19/76
Tallship 8	1125	469	73428 ✓	10/19/76
Tallship 9	1125	471	73429 ✓	10/19/76
Tallship 10	1125	473	73430 ✓	10/19/76
Tallship 11	1125	475	73431 ✓	10/19/76
Tallship 5 - A	1125	431	73409 ✓	10/18/76
Tallship 7 - A	1125	433	73410 ✓	10/18/76
Tallship 8 - A	1125	435	73411 ✓	10/18/76
Tallship 9 - A	1125	437	73412 ✓	10/18/76
Tallship 10 - A	1125	439	73413 ✓	10/18/76
Tallship B - 1	1125	393	73400 ✓	10/16/76
Tallship B - 2	1125	395	73401 ✓	10/16/76
Tallship B - 3	1125	397	73402 ✓	10/16/76
Tallship B - 4	1125	399	73403 ✓	10/16/76
Tallship B - 5	1125	401	73404 ✓	10/16/76
Tallship B - 6	1125	403	73405 ✓	10/16/76
Tallship B - 7	1125	405	73406 ✓	10/16/76
Tallship B - 8	1125	407	73407 ✓	10/16/76
Tallship B - 9	1125	409	73408 ✓	10/16/76
Tallship C - 1	1125	441	73414 ✓	10/18/76
Tallship C - 2	1125	443	73415 ✓	10/18/76
Tallship C - 3	1125	445	73416 ✓	10/18/76
Tallship C - 4	1125	447	73417 ✓	10/18/76
Tallship C - 5	1125	449	73418 ✓	10/18/76
Tallship C - 6	1125	451	73419 ✓	10/18/76
Tallship C - 7	1125	453	73420 ✓	10/18/76

7:45 A.M.
PHOENIX, ARIZONA

OCT 21 1985

RECEIVED
B.L.M. AZ STATE OFFICE

EXHIBIT "A"

<u>NAME OF CLAIM</u>	<u>BLM SER. NO.</u>	<u>CLAIMS Docket</u>	<u>RECORDED Page</u>	<u>CLAIMS IN GROUP</u>
Alpha #1	21945 ✓	523	351	53
Alpha #2	21946 ✓	523	352	
Alpha #3	21947 ✓	523	353	
Alpha #4	21948 ✓	523	354	
Alpha #5	21949 ✓	523	355	
Alpha #6	21950 ✓	523	356	
Alpha #7	21951 ✓	523	357	
Alpha #8	21952 ✓	523	358	
Alpha #9	21953 ✓	523	359	
Alpha #10	21954 ✓	523	360	
Alpha #11	21955 ✓	523	361	
Alpha #12	21956 ✓	523	362	
Alpha #13	21957 ✓	523	363	
Alpha #14	21958 ✓	523	364	
Alpha #15	21959 ✓	523	365	
Alpha #16	21960 ✓	523	366	
Alpha #17	21961 ✓	523	367	
Alpha #18	21962 ✓	523	400	
Alpha #19	21963 ✓	523	368	
Alpha #20	21964 ✓	523	369	
Alpha #21	21965 ✓	523	370	
Alpha #22	21966 ✓	523	371	
Alpha #23	21967 ✓	523	372	
Alpha #24	21968 ✓	523	373	
Alpha #25	21969 ✓	523	374	
Alpha #26	21970 ✓	523	375	
Alpha #27	21971 ✓	523	376	
Alpha #28	21972 ✓	523	377	
Alpha #29	21973 ✓	523	378	
Alpha #30	21974 ✓	523	379	
Alpha #31	21975 ✓	523	381	
Alpha #32	21976 ✓	523	382	
Alpha #33	21977 ✓	523	383	
Alpha #34	21978 ✓	523	384	
Alpha #35	21979 ✓	523	385	
Alpha #36	21980 ✓	523	386	
Alpha #37	21981 ✓	523	387	
Alpha #38	21982 ✓	523	388	
Alpha #39	21983 ✓	523	389	
Alpha #40	21984 ✓	523	390	
Alpha #41	21985 ✓	523	391	
Alpha #42	21986 ✓	523	392	
Alpha #43	21987 ✓	523	393	
Alpha #44	21988 ✓	523	394	
Alpha #45	21989 ✓	523	395	
Alpha #46	21990 ✓	523	396	
Alpha #49	21991 ✓	523	397	
Alpha #50	21992 ✓	523	398	
Alpha #51	21993 ✓	523	399	
Alpha #52	21994 ✓	523	380	
Alpha #53	21995 ✓	780	197	
Alpha #54	21996 ✓	780	198	
Alpha #55	21997 ✓	780	199	

RECEIVED
B.L.M. AZ STATE OFFICE

OCT 21 1985

7:45 A.M.
PHOENIX, ARIZONA

RECEIVED
B.L.M. AZ STATE OFFICE

OCT 21 1985

7:45 A.M.
PHOENIX, ARIZONA

EXHIBIT "A"

<u>MINING CLAIM</u>	<u>DOCKET</u>	<u>PAGE</u>	<u>AMC#</u>	<u>DATE OF LOCATION</u>
Prospect 1	689	184	73391 ✓	2/13/71
Prospect 2	689	185	73392 ✓	2/13/71
Prospect 3	689	186	73393 ✓	2/13/71
Prospect 4	689	187	73394 ✓	2/13/71
Prospect 5	689	188	73395 ✓	2/13/71
Prospect 6	689	189	73396 ✓	2/13/71
Prospect 7	689	190	73397 ✓	2/13/71
Prospect 8	689	191	73398 ✓	2/13/71
Prospect 9	699	360	73399 ✓	4/22/71

73353 sk

RECEIVED
B.L.M. AZ STATE OFFICE

OCT 21 1985

7:45 A.M.
PHOENIX, ARIZONA

AFFIDAVIT OF ANNUAL LABOR - ARIZONA

STATE OF ARIZONA)
)
COUNTY OF COCHISE)

James Sullivan being duly sworn, depose and says:


That he is a citizen of the United States and more than twenty-one years of age, residing in Scottsdale, Arizona and is personally acquainted with the contiguous group of mining claims known by the claim names listed on the schedule marked Exhibit A, attached hereto and made a part of this Affidavit of Annual Labor. The listed claims being situated in the Johnson Camp (Dragoon) Mining District, Cochise County, Arizona, and the location notices for the same being recorded in the Office of the County Recorder of said county, Arizona, in the books and at the pages of the Records of Mines shown on said Exhibit A along with the BLM AMC Number.

FORM 3-1-6
JSC


That between the 1st day of September, A.D. 1984, and the 31st day of August, A.D. 1985, at least \$3,100.00 worth of work and improvements were done and performed upon or for the benefit of said claims, not including the location work of said claims. Said improvements were made by or caused to be made by James Sullivan, the owner thereof, and all of the work was performed under a common plan of development for all of the claims for the purpose of complying with the law of the United States pertaining to assessment or annual work for the year ending September 1st 1985. The work was performed under the direction of J. Sullivan & Company, Inc., Scottsdale, Arizona; William Riggs, Geologist; M.F. Dibble, Registered Geologist; James Sullivan; Gary Berryhill; Barry Sherman; and Longyear Drilling company were the men and companies employed by said owner who labored on said claims and did said work and improvements. The work and improvements were conducted for the purposes of developing the mining ground embraced in the location notices. The work was performed diligently, in good faith, and reasonably calculated to lead to the development of the mining property. The work consisted of road repair, drill site planning, drill site location, probing of existing drill holes and re-entry and drilling, hydrology investigation, rechecking of core, horizontal cross-sectioning interpretation of adjacent property, and further in-situ investigation.

The notices of location of said claims are posted in the sections, townships and ranges shown on the exhibit attached hereto.

FURTHER affiants saith naught.


James Sullivan

Subscribed and sworn to before me this 2nd day of October, 1985.


Notary Public

My commission expires: My Commission Expires Feb. 3, 1986

RECEIVED
B.L.M. AZ STATE OFFICE

OCT 21 1985

7:45 A.M.
PHOENIX, ARIZONA

EXHIBIT "A"

TEX GROUP

<u>NAME OF CLAIM</u>	<u>DOCKET</u>	<u>PAGE</u>	<u>AMC#</u>	<u>DATE OF LOCATION</u>
Tex #1	699	361	73353 ✓	4/22/71
Tex #2	657	157	73354 ✓	9/01/70
Tex #3	699	362	73355 ✓	4/22/71
Tex #4	657	161	73356 ✓	9/01/70
Tex #5	801	163	73357 ✓	8/21/72
Tex #6	657	165	73358 ✓	9/01/70
Tex #7	801	164	73359 ✓	8/21/72
Tex #8	657	169	73360 ✓	9/01/70
Tex #9	801	165	73361 ✓	8/21/72
Tex #10	801	166	73362 ✓	8/21/72
Tex #11	801	167	73363 ✓	8/21/72
Tex #12	801	168	73364 ✓	8/21/72
Tex #13	801	169	73365 ✓	8/21/72
Tex #14	801	170	73366 ✓	8/21/72
Tex #15	657	183	73367 ✓	9/01/70
Tex #16	699	363	73368 ✓	4/22/71
Tex #17	657	187	73369 ✓	9/01/70
Tex #18	699	364	73370 ✓	4/22/71
Tex #19	657	191	73371 ✓	9/01/70
Tex #20	657	193	73372 ✓	9/01/70
Tex #21	657	195	73373 ✓	9/01/70
Tex #22	657	197	73374 ✓	9/01/70
Tex #23	657	199	73375 ✓	9/01/75
Tex #24	657	201	73376 ✓	9/01/70
Tex #25	657	203	73377 ✓	9/01/70
Tex #26	657	205	73378 ✓	9/01/70
Tex #27	657	207	73379 ✓	9/01/70
Tex #28	657	209	73380 ✓	9/01/70
Florence 8	1125	425	73388 ✓	10/17/76
Florence 9	1125	427	73389 ✓	10/17/76
Florence 10	1125	429	73390 ✓	10/17/76

73353 BLM
Tex Flo

RECEIVED
B.L.M. AZ STATE OFFICE

OCT 31 1984
7:45 A.M. *rlg*
PHOENIX, ARIZONA

AFFIDAVIT OF ANNUAL LABOR - ARIZONA

STATE OF ARIZONA)
)
COUNTY OF COCHISE)


James Sullivan being duly sworn, depose and says:

That he is a citizen of the United States and more than twenty-one years of age, residing in Scottsdale, Arizona and is personally acquainted with the contiguous group of mining claims known by the claim names listed on the schedule marked Exhibit A, attached hereto along with Affidavits to Support Annual Labor all hereby made a part of this Affidavit of Annual Labor, said listed claims being situated in the Johnson Camp Mining District, Cochise County, Arizona, and the location notices for the same being recorded in the Office of the County Recorder of said county, Arizona, in the books and at the pages of the Records of Mines shown on said Exhibit A along with the BLM AMC Number.


That between the 1st day of September, A.D. 1983, and the 31st day of August, A.D. 1984, at least \$3,800.00 worth of work and improvements were done and performed upon or for the benefit of said claims, not including the location work of said claims. Said improvements were made by or caused to be made by James Sullivan and all of the work was performed at the request of James Sullivan, the owner thereof, and all of the work was done under a common plan of development for all of the claims for the purpose of complying with the law of the United States pertaining to assessment or annual work for the year ending September 1st 1984. J. Sullivan & Company, Inc., Scottsdale, Arizona; M.F. Dibble, Registered Geologist; James Sullivan; C. K. Onstott; Gary Berryhill; Dean French; and J. Berry were the men and companies employed by said owner who labored on said claims and did said work and improvements. The work and improvements were conducted for the purposes of developing the mining ground embraced in the location notices. The work was performed diligently, in good faith, and reasonably calculated to lead to the development of the mining property. The work consisted of road repair, drill site planning, surveying as to drill site locations, construction of drill site locations, probing of existing drill holes for re-entry, preliminary hydrology investigation, rechecking of core for oxide/sulfide ratios, additional horizontal cross-sectioning interpretation of adjacent property, and preliminary in-situ investigation.

The notices of location of said claims are posted in the sections, townships and ranges shown on the exhibit attached hereto.

FURTHER affiants saith naught.


James Sullivan

Subscribed and sworn to before me this 30 day of October 1984.


Notary Public

My commission expires: 10/31/87

OFFICIAL SEAL
LORIE E. DOWELL
Notary Public - State of Arizona
MARICOPA COUNTY
My Comm. Expires Oct. 31, 1987

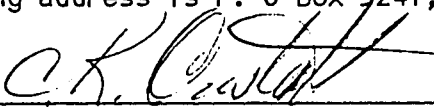
AFFIDAVIT TO SUPPORT ANNUAL LABOR - ARIZONA

STATE OF ARIZONA)

COUNTY OF Pima)


I, C. K. Onstott, being duly sworn, deposes and says that he is a citizen of the United States is more than twenty-one years of age and resides in the state of Arizona.

That \$ 580.50 was received for contract work and improvements performed by me under a common plan of development for all the mining claims listed on "Exhibit A" attached hereto and hereby made part of this Affidavit to Support Annual Labor for the purpose of complying with the laws of the United States pertaining to assessment or annual work. The work and improvements made by me were conducted between the 1st day of November A.D. 1983 and the 20th day of December A.D. 1983 under the direction of James Sullivan, the owner thereof, whose mailing address is P. O Box 3241, Scottsdale, Arizona 85257.



C. K. Onstott

Subscribed and sworn to before me this 18 day of July, 1984.



Notary Public

My commission expires: My Commission Expires June 10, 1986

RECEIVED
P.L.M. AZ STATE OFFICE

OCT 31 1984

7:45 A.M.
PHOENIX, ARIZONA

AFFIDAVIT TO SUPPORT ANNUAL LABOR - ARIZONA

STATE OF)
)
COUNTY OF)

I, M. F. Dibble, being duly sworn, deposes and says that he is a citizen of the United States is more than twenty-one years of age.

That \$ 1,400.00 worth of work and improvements were performed by me under a common plan of development for all the mining claims listed on "Exhibit A" attached hereto and hereby made part of this Affidavit to Support Annual Labor for the purpose of complying with the laws of the United States pertaining to assessment or annual work. The work and improvements made by me were conducted between the 1st day of September, A.D. 1983 and the 20th day of August, A.D. 1984 at the request of James Sullivan, the owner thereof, whose mailing address is P. O Box 3241, Scottsdale, Arizona 85257.

M. F. Dibble
M. F. Dibble, PE
Professional Registration # PE-014631-E

Subscribed and sworn to before me this 21st day of August, 1984.

Helene Magill
Notary Public

My commission expires: NO Commission Expires 10-1-1985

RECEIVED
B.L.M. AZ STATE OFFICE
OCT 31 1984
7:45 A.M.
PHOENIX, ARIZONA

AFFIDAVIT TO SUPPORT ANNUAL LABOR - ARIZONA

STATE OF ARIZONA)
)
COUNTY OF)

I, Jack Berry, being duly sworn, deposes and says that he is a citizen of the United States is more than twenty-one years of age and resides in the state of Arizona, working for J. Sullivan Company, Inc.

That \$ 1222.50 was received for contract work and improvements performed by me under a common plan of development for all the mining claims listed on "Exhibit A" attached hereto and hereby made part of this Affidavit to Support Annual Labor for the purpose of complying with the laws of the United States pertaining to assessment or annual work. The work and improvements made by me were conducted between the 1st day of September, A.D. 1983 and the 9th day of December, A.D. 1984 under the direction of James Sullivan, the owner thereof, whose mailing address is P. O Box 3241, Scottsdale, Arizona 85257.

Jack Berry
Jack Berry

Subscribed and sworn to before me this 12/11 day of July, 1984.

Kristina Lynn Brown
Notary Public

My commission expires: My Commission Expires Mar. 31, 1988

RECEIVED
P.L.M. AZ STATE OFFICE

OCT 31 1984

7:45 A.M.
PHOENIX, ARIZONA

AFFIDAVIT TO SUPPORT ANNUAL LABOR - ARIZONA

STATE OF ARIZONA)
)
COUNTY OF)

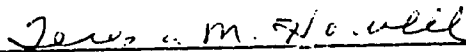
I, T. Anderson, being duly sworn, deposes and says that he is a citizen of the United States is more than twenty-one years of age and resides in the state of Arizona.

That \$ 450.00 worth of work and improvements were performed under a common plan of development for all the mining claims listed on "Exhibit A" attached hereto and hereby made part of this Affidavit to Support Annual Labor for the purpose of complying with the laws of the United States pertaining to assessment or annual work. The work and improvements made were conducted between the 1st day of JAN, A.D. 1984 and the 15th day of JAN, A.D. 1984 under the direction of James Sullivan, the owner thereof, whose mailing address is P. O Box 3241, Scottsdale, Arizona 85257.



Ted Anderson

Subscribed and sworn to before me this 19th day of July, 1984.



Notary Public

My commission expires: Jan 12, 1985

RECEIVED
B.L.M. AZ STATE OFFICE
OCT 3 1 1984
7:45 A.M.
PHOENIX, ARIZONA

EXHIBIT "A"

TEX GROUP				
<u>NAME OF CLAIM</u>	<u>DOCKET</u>	<u>PAGE</u>	<u>AMC #</u>	<u>DATE OF LOCATION</u>
Tex 01	699	361	73353	4/22/71
Tex 02	657	157	73354	9/1/70
Tex 03	699	362	73355	4/22/71
Tex 04	657	161	73356	9/1/70
Tex 05	801	163	73357	8/21/72
Tex 06	657	165	73358	9/1/70
Tex 07	801	164	73359	8/21/72
Tex 08	657	169	73360	9/1/70
Tex 09	801	165	73361	8/21/72
Tex 010	801	166	73362	8/21/72
Tex 011	801	167	73363	8/21/72
Tex 012	801	168	73364	8/21/72
Tex 013	801	169	73365	8/21/72
Tex 014	801	170	73366	8/21/72
Tex 015	657	183	73367	9/1/70
Tex 016	699	363	73368	4/22/71
Tex 017	657	187	73369	9/1/70
Tex 018	699	364	73370	4/22/71
Tex 019	657	191	73371	9/1/70
Tex 020	657	193	73372	9/1/70
Tex 021	657	195	73373	9/1/70
Tex 022	657	197	73374	9/1/70
Tex 023	657	199	73375	9/1/70
Tex 024	657	201	73376	9/1/70
Tex 025	657	203	73377	9/1/70

<u>NAME OF CLAIM</u>	<u>DOCKET</u>	<u>PAGE</u>	<u>AMC #</u>	<u>DATE OF LOCATION</u>
Tex 026	657	205	73378	9/1/70
Tex 027	657	207	73379	9/1/70
Tex 028	657	209	73380	9/1/70

The above-listed mining claim locations were preceded by the following Tex mining claim locations, none of which appear on the microfiche recorded in the Arizona State Office of the Bureau of Land Management:

<u>NAME OF CLAIM</u>	<u>DOCKET</u>	<u>PAGE</u>	<u>DATE OF LOCATION</u>
Tex 01	657	159	9/1/70
Tex 03	657	159	9/1/70
Tex 05	657	163	9/1/70
Tex 07	657	167	9/1/70
Tex 09	657	171	9/1/70
Tex 010	657	173	9/1/70
Tex 011	657	175	9/1/70
Tex 012	657	177	9/1/70
Tex 013	657	179	9/1/70
Tex 014	657	181	9/1/70
Tex 016	657	185	9/1/70
Tex 018	657	189	9/1/70

EXHIBIT "A"

<u>MINING CLAIM</u>	<u>DOCKET</u>	<u>PAGE</u>	<u>AMC #</u>	<u>DATE OF LOCATION</u>	<u>DATE OF RECORDING</u>
Florence 8	1125	425	73388	10/17/76	12/29/76
Florence 9	1125	427	73389	10/17/76	12/29/76
Florence 10	1125	429	73390	10/17/76	12/29/76

7:45 A.M.
PHOENIX, ARIZONA

OCT 31 1984

RECEIVED
R.L.M. AZ STATE OFFICE

BLM
PROS/TALL

73391

RECEIVED
E.L.M. AZ STATE OFFICE *neg*

AFFIDAVIT OF ANNUAL LABOR - ARIZONA

STATE OF ARIZONA)
)
COUNTY OF COCHISE)

OCT 31 1984

7:45 A.M.
PHOENIX, ARIZONA


James Sullivan being duly sworn, depose and says:

That he is a citizen of the United States and more than twenty-one years of age, residing in Scottsdale, Arizona and is personally acquainted with the contiguous group of mining claims known by the claim names listed on the schedule marked Exhibit A, attached hereto along with Affidavits to Support Annual Labor all hereby made a part of this Affidavit of Annual Labor, said listed claims being situated in the Johnson Camp Mining District, Cochise County, Arizona, and the location notices for the same being recorded in the Office of the County Recorder of said county, Arizona, in the books and at the pages of the Records of Mines shown on said Exhibit A along with the BLM AMC Number.


That between the 1st day of September, A.D. 1983, and the 31st day of August, A.D. 1984, at least \$4,100.00 worth of work and improvements were done and performed upon or for the benefit of said claims, not including the location work of said claims. Said improvements were made by or caused to be made by James Sullivan and all of the work was performed at the request of James Sullivan, the owner thereof, and all of the work was done under a common plan of development for all of the claims for the purpose of complying with the law of the United States pertaining to assessment or annual work for the year ending September 1st 1984. J. Sullivan & Company, Inc., Scottsdale, Arizona; M. F. Dibble, Registered Geologist; William Riggs, Geologist; Eugene Daum, Engineer; James Sullivan; C. K. Onstott; Gary Berryhill; and Dean French were the men and companies employed by said owner who labored on said claims and did said work and improvements. The work and improvements were conducted for the purposes of developing the mining ground embraced in the location notices. The work was performed diligently, in good faith, and reasonably calculated to lead to the development of the mining property. The work consisted of road repair, drill site planning, probing of existing drill holes for re-entry, preliminary hydrology investigation, rechecking of core, additional horizontal cross-sectioning interpretation of adjacent property as it relates to the claims marked on Exhibit A, and preliminary in-situ investigation.

The notices of location of said claims are posted in the sections, townships and ranges shown on the exhibit attached hereto.

FURTHER affiants saith naught.


James Sullivan

Subscribed and sworn to before me this 30 day of October 1984.


Notary Public

My commission expires: 10/31/87


OFFICIAL SEAL
LORI E. DOWELL
Notary Public - State of Arizona
MARICOPA COUNTY
My Comm. Expires Oct 31 1987

AFFIDAVIT TO SUPPORT ANNUAL LABOR - ARIZONA

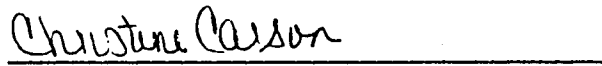
STATE OF ARIZONA)
COUNTY OF PIMA)

I, C. K. Onstott, being duly sworn, deposes and says that he is a citizen of the United States is more than twenty-one years of age and resides in the state of Arizona.

That \$ 1100.00 was received for contract work and improvements performed by me under a common plan of development for all the mining claims listed on "Exhibit A" attached hereto and hereby made part of this Affidavit to Support Annual Labor for the purpose of complying with the laws of the United States pertaining to assessment or annual work. The work and improvements made by me were conducted between the 1st day of November A.D. 1983 and the 20th day of December A.D. 1983 under the direction of James Sullivan, the owner thereof, whose mailing address is P. O Box 3241, Scottsdale, Arizona 85257.


C. K. Onstott

Subscribed and sworn to before me this 18 day of July, 1984.


Notary Public

My commission expires: My Commission Expires June 10, 1986

RECEIVED
B.L.M. AZ STATE OFFICE

OCT 3 1 1984

7:45 A.M.
PHOENIX, ARIZONA

AFFIDAVIT TO SUPPORT ANNUAL LABOR - ARIZONA

STATE OF)
)
COUNTY OF)

I, M. F. Dibble, being duly sworn, deposes and says that he is a citizen of the United States is more than twenty-one years of age.

That \$ 1,050.00 worth of work and improvements were performed by me under a common plan of development for all the mining claims listed on "Exhibit A" attached hereto and hereby made part of this Affidavit to Support Annual Labor for the purpose of complying with the laws of the United States pertaining to assessment or annual work. The work and improvements made by me were conducted between the 1st day of September, A.D. 1983 and the 20th day of August, A.D. 1984 at the request of James Sullivan, the owner thereof, whose mailing address is P. O Box 3241, Scottsdale, Arizona 85257.

M.F. Dibble
M. F. Dibble, PE
Professional Registration # PE-014631-E

Subscribed and sworn to before me this 21st day of August, 1984.

Helene Maggitt
Notary Public

My commission expires: My Commission Expires May 16, 1985

RECEIVED
B.L.M. AZ STATE OFFICE
OCT 31 1984
7:45 A.M.
PHOENIX, ARIZONA

AFFIDAVIT TO SUPPORT ANNUAL LABOR - ARIZONA

STATE OF)
)
COUNTY OF)

I, William Riggs, being duly sworn, deposes and says that he is a citizen of the United States is more than twenty-one years of age.

That \$ 1,950.00 worth of work and improvements were performed by me under a common plan of development for all the mining claims listed on "Exhibit A" attached hereto and hereby made part of this Affidavit to Support Annual Labor for the purpose of complying with the laws of the United States pertaining to assessment or annual work. The work and improvements made by me were conducted between the 1st day of September, A.D. 1983 and the 15th day of August, A.D. 1984 at the request of James Sullivan, the owner thereof, whose mailing address is P. O Box 3241, Scottsdale, Arizona 85257.

William F. Riggs
William Riggs

Subscribed and sworn to before me this 15TH day of AUGUST, 1984.

William R. Zweifel
Notary Public

My commission expires: _____

WILLIAM R. ZWEIFEL
Notary Public, State of Texas
My Commission Expires August 18, 1987

RECEIVED
B.L.M. AZ STATE OFFICE
OCT 31 1984
7:45 A.M.
PHOENIX, ARIZONA

EXHIBIT "A"					
<u>MINING CLAIM</u>	<u>DOCKET</u>	<u>PAGE</u>	<u>AMC #</u>	<u>DATE OF LOCATION</u>	<u>DATE OF RECORDING</u>
Tallship B - 1	1125	393	73400	10/16/76	12/29/76
Tallship B - 2	1125	395	73401	10/16/76	12/29/76
Tallship B - 3	1125	397	73402	10/16/76	12/29/76
Tallship B - 4	1125	399	73403	10/16/76	12/29/76
Tallship B - 5	1125	401	73404	10/16/76	12/29/76
Tallship B - 6	1125	403	73405	10/16/76	12/29/76
Tallship B - 7	1125	405	73406	10/16/76	12/29/76
Tallship B - 8	1125	407	73407	10/16/76	12/29/76
Tallship B - 9	1125	409	73408	10/16/76	12/29/76
Tallship 5 - A	1125	431	73409	10/18/76	12/29/76
Tallship 7 - A	1125	433	73410	10/18/76	12/29/76
Tallship 8 - A	1125	435	73411	10/18/76	12/29/76
Tallship 9 - A	1125	437	73412	10/18/76	12/29/76
Tallship 10 - A	1125	439	73413	10/18/76	12/29/76
Tallship C - 1	1125	441	73414	10/18/76	12/29/76
Tallship C - 2	1125	443	73415	10/18/76	12/29/76
Tallship C - 3	1125	445	73416	10/18/76	12/29/76
Tallship C - 4	1125	447	73417	10/18/76	12/29/76
Tallship C - 5	1125	449	73418	10/18/76	12/29/76
Tallship C - 6	1125	451	73419	10/18/76	12/29/76
Tallship C - 7	1125	453	73420	10/18/76	12/29/76
Tallship 1	1125	455	73421	10/19/76	12/29/76
Tallship 2	1125	457	73422	10/19/76	12/29/76
Tallship 3	1125	459	73423	10/19/76	12/29/76
Tallship 4	1125	461	73424	10/19/76	12/29/76
Tallship 5	1125	463	73425	10/19/76	12/29/76

<u>MINING CLAIM</u>	<u>DOCKET</u>	<u>PAGE</u>	<u>AMC #</u>	<u>DATE OF LOCATION</u>	<u>DATE OF RECORDING</u>
Tallship 6	1125	465	73426	10/19/76	12/29/76
Tallship 7	1125	467	73427	10/19/76	12/29/76
Tallship 8	1125	469	73428	10/19/76	12/29/76
Tallship 9	1125	471	73429	10/19/76	12/29/76
Tallship 10	1125	473	73430	10/19/76	12/29/76
Tallship 11	1125	475	73431	10/19/76	12/29/76

EXHIBIT "A"

<u>MINING CLAIM</u>	<u>DOCKET</u>	<u>PAGE</u>	<u>AMC #</u>	<u>DATE OF LOCATION</u>	<u>DATE OF RECORDING</u>
Prospect 1	689	184	73391	2/13/71	4/8/71
Prospect 2	689	185	73392	2/13/71	4/8/71
Prospect 3	689	186	73393	2/13/71	4/8/71
Prospect 4	689	187	73394	2/13/71	4/8/71
Prospect 5	689	188	73395	2/13/71	4/8/71
Prospect 6	689	189	73396	2/13/71	4/8/71
Prospect 7	689	190	73397	2/13/71	4/8/71
Prospect 8	689	191	73398	2/13/71	4/8/71
Prospect 9	699	360	73399	4/22/71	6/4/71

RECEIVED
 B.L.M. AZ STATE OFFICE
 OCT 31 1984
 7:45 A.M.
 PHOENIX, ARIZONA

73

73353

AFFIDAVIT OF ANNUAL LABOR - ARIZONA

STATE OF ARIZONA)
) SS.
COUNTY OF COCHISE)

James Sullivan and M. F. Dibble, being duly sworn, depose and say:


That they are citizens of the United States and more than eighteen years of age, James Sullivan residing in Scottsdale, Arizona, and M. F. Dibble residing in Tulsa, Oklahoma, are personally acquainted with the contiguous group of mining claims known by the claim names listed on the schedule marked Exhibit A, attached hereto and hereby made a part of this affidavit of annual labor, said listed claims being situated in the Johnson Camp Mining District, Cochise County, Arizona, and the location notices for the same being recorded in the Office of the County Recorder of said county, Arizona, in the books and at the pages of the Records of Mines shown on said Exhibit A along with the BLM AMC Numbers.


That between the 1st day of September, A.D. 1982, and the 31st day of August, A.D. 1983, at least \$4,100.00 worth of work and improvements were done and performed upon or for the benefit of said claims, not including the location work of said claims. Said improvements were made by or caused to be made by James Sullivan under the direction of M. F. Dibble, that such work was performed at the request of James Sullivan, the owner thereof, and all of the work was done under a common plan of development for all of the claims for the purpose of complying with the law of the United States pertaining to assessment or annual work for the year ending September 1st 1983. Kypros Mines, Inc., of Winter Haven, Florida, conducted at the request of J. Sullivan & Company, Inc., a Geological Survey on the claims. GSA Resources, Incorporated, Theodore Eyde, Registered Geologist; J. Sullivan & Company, Inc.; James Sullivan and others were the men and companies employed by said owner who labored on said claims and did said work and improvements. Mobilization of dozers and equipment/ road repair, planned drill site location and cross section interpretation in addition to a Geological Survey by Kypros Mines, Inc., all pursuant to 72 STAT. 1701 (30 USC, Sections 28-1 and 28-2)

The notices of location of said claims are posted in the sections, townships and ranges shown on the exhibit attached hereto.

FURTHER Affiants saith naught.

RECEIVED
B.L.M. AZ STATE OFFICE
DEC 7 - 1983
07.45 A.M.
PHOENIX, ARIZONA


James Sullivan


M. F. Dibble

Subscribed and sworn to before me this 16th day of August

_____ 1983.


Notary Public


My commission expires: Nov. 23, 1986

EXHIBIT "A"

TEX GROUP				
<u>NAME OF CLAIM</u>	<u>DOCKET</u>	<u>PAGE</u>	<u>AMC #</u>	<u>DATE OF LOCATION</u>
Tex #1	699	361	73353	4/22/71
Tex #2	657	157	73354	9/1/70
Tex #3	699	362	73355	4/22/71
Tex #4	657	161	73356	9/1/70
Tex #5	801	163	73357	8/21/72
Tex #6	657	165	73358	9/1/70
Tex #7	801	164	73359	8/21/72
Tex #8	657	169	73360	9/1/70
Tex #9	801	165	73361	8/21/72
Tex #10	801	166	73362	8/21/72
Tex #11	801	167	73363	8/21/72
Tex #12	801	168	73364	8/21/72
Tex #13	801	169	73365	8/21/72
Tex #14	801	170	73366	8/21/72
Tex #15	657	183	73367	9/1/70
Tex #16	699	363	73368	4/22/71
Tex #17	657	187	73369	9/1/70
Tex #18	699	364	73370	4/22/71
Tex #19	657	191	73371	9/1/70
Tex #20	657	193	73372	9/1/70
Tex #21	657	195	73373	9/1/70
Tex #22	657	197	73374	9/1/70
Tex #23	657	199	73375	9/1/70
Tex #24	657	201	73376	9/1/70
Tex #25	657	203	73377	9/1/70

<u>NAME OF CLAIM</u>	<u>DOCKET</u>	<u>PAGE</u>	<u>AMC #</u>	<u>DATE OF LOCATION</u>
Tex #26	657	205	73378	9/1/70
Tex #27	657	207	73379	9/1/70
Tex #28	657	209	73380	9/1/70

The above-listed mining claim locations were preceded by the following Tex mining claim locations, none of which appear on the microfiche recorded in the Arizona State Office of the Bureau of Land Management:

<u>NAME OF CLAIM</u>	<u>DOCKET</u>	<u>PAGE</u>	<u>DATE OF LOCATION</u>
Tex #1	657	154	9/1/70
Tex #3	657	159	9/1/70
Tex #5	657	163	9/1/70
Tex #7	657	167	9/1/70
Tex #9	657	171	9/1/70
Tex #10	657	173	9/1/70
Tex #11	657	175	9/1/70
Tex #12	657	177	9/1/70
Tex #13	657	179	9/1/70
Tex #14	657	181	9/1/70
Tex #16	657	185	9/1/70
Tex #18	657	189	9/1/70

EXHIBIT "A"

<u>MINING CLAIM</u>	<u>DOCKET</u>	<u>PAGE</u>	<u>AMC #</u>	<u>DATE OF LOCATION</u>	<u>DATE OF RECORDING</u>
Florence 1	1125	411	73381	10/17/76	12/29/76
Florence 2	1125	413	73382	10/17/76	12/29/76
Florence 3	1125	415	73383	10/17/76	12/29/76
Florence 4	1125	417	73384	10/17/76	12/29/76
Florence 5	1125	419	73385	10/17/76	12/29/76
Florence 6	1125	421	73386	10/17/76	12/29/76
Florence 7	1125	423	73387	10/17/76	12/29/76
Florence 8	1125	425	73388	10/17/76	12/29/76
Florence 9	1125	427	73389	10/17/76	12/29/76
Florence 10	1125	429	73390	10/17/76	12/29/76

RECEIVED
B.L.M. AZ STATE OFFICE
DEC 7 - 1983
07 45 A.M.
PHOENIX, ARIZONA

EXHIBIT "A"

<u>MINING CLAIM</u>	<u>DOCKET</u>	<u>PAGE</u>	<u>AMC #</u>	<u>DATE OF LOCATION</u>	<u>DATE OF RECORDING</u>
Tallship B - 1	1125	393	73400	10/16/76	12/29/76
Tallship B - 2	1125	395	73401	10/16/76	12/29/76
Tallship B - 3	1125	397	73402	10/16/76	12/29/76
Tallship B - 4	1125	399	73403	10/16/76	12/29/76
Tallship B - 5	1125	401	73404	10/16/76	12/29/76
Tallship B - 6	1125	403	73405	10/16/76	12/29/76
Tallship B - 7	1125	405	73406	10/16/76	12/29/76
Tallship B - 8	1125	407	73407	10/16/76	12/29/76
Tallship B - 9	1125	409	73408	10/16/76	12/29/76
Tallship 5 - A	1125	431	73409	10/18/76	12/29/76
Tallship 7 - A	1125	433	73410	10/18/76	12/29/76
Tallship 8 - A	1125	435	73411	10/18/76	12/29/76
Tallship 9 - A	1125	437	73412	10/18/76	12/29/76
Tallship 10 - A	1125	439	73413	10/18/76	12/29/76
Tallship C - 1	1125	441	73414	10/18/76	12/29/76
Tallship C - 2	1125	443	73415	10/18/76	12/29/76
Tallship C - 3	1125	445	73416	10/18/76	12/29/76
Tallship C - 4	1125	447	73417	10/18/76	12/29/76
Tallship C - 5	1125	449	73418	10/18/76	12/29/76
Tallship C - 6	1125	451	73419	10/18/76	12/29/76
Tallship C - 7	1125	453	73420	10/18/76	12/29/76
Tallship 1	1125	455	73421	10/19/76	12/29/76
Tallship 2	1125	457	73422	10/19/76	12/29/76
Tallship 3	1125	459	73423	10/19/76	12/29/76
Tallship 4	1125	461	73424	10/19/76	12/29/76
Tallship 5	1125	463	73425	10/19/76	12/29/76

(continued)

<u>MINING CLAIM</u>	<u>DOCKET</u>	<u>PAGE</u>	<u>AMC #</u>	<u>DATE OF LOCATION</u>	<u>DATE OF RECORDING</u>
Tallship 6	1125	465	73426	10/19/76	12/29/76
Tallship 7	1125	467	73427	10/19/76	12/29/76
Tallship 8	1125	469	73428	10/19/76	12/29/76
Tallship 9	1125	471	73429	10/19/76	12/29/76
Tallship 10	1125	473	73430	10/19/76	12/29/76
Tallship 11	1125	475	73431	10/19/76	12/29/76

EXHIBIT "A"

<u>MINING CLAIM</u>	<u>DOCKET</u>	<u>PAGE</u>	<u>AMC #</u>	<u>DATE OF LOCATION</u>	<u>DATE OF RECORDING</u>
Prospect 1	689	184	73391	2/13/71	4/8/71
Prospect 2	689	185	73392	2/13/71	4/8/71
Prospect 3	689	186	73393	2/13/71	4/8/71
Prospect 4	689	187	73394	2/13/71	4/8/71
Prospect 5	689	188	73395	2/13/71	4/8/71
Prospect 6	689	189	73396	2/13/71	4/8/71
Prospect 7	689	190	73397	2/13/71	4/8/71
Prospect 8	689	191	73398	2/13/71	4/8/71
Prospect 9	699	360	73399	4/22/71	6/4/71

RECEIVED
 B.L.M. AZ STATE OFFICE
 DEC 7 - 1983
 07:45 A.M.
 PHOENIX, ARIZONA

REPORT OF GEOLOGICAL SURVEY

Between September 1, 1982 and August 31, 1983, at a cost of at least \$4,100.00 at the request of J. Sullivan & Company, Inc., a Geological Survey was conducted on the claims known as the "Prospect" and "Tall Ship" located near Dragoon, Cochise County, Arizona, and situated in the Johnson Camp Mining District. A plot of all the above-referenced claims, the location maps showing the general area of the Geological Survey for the above-named claims along with their points of discovery and the maps are attached along with this summary.

This survey independently applies to the benefit all the claim group as a whole. The survey is based on newly developed geological information. The personnel involved in this work are M. F. Dibble, PE; Eugene Daum, PE; GSA Resources; and James Sullivan. The registered professional engineers, Mr. Dibble and Mr. Daum, represent a total of 55 years of experience in the field.

The basic finding of the Geological Survey is presented in a short-form detailed report. Additional and more extensive report may be seen in the office of J. Sullivan & Company whose mailing address is Box 3241, Scottsdale, Arizona 85257. All of the above exploration and assessment work has been done at the expense of James Sullivan.

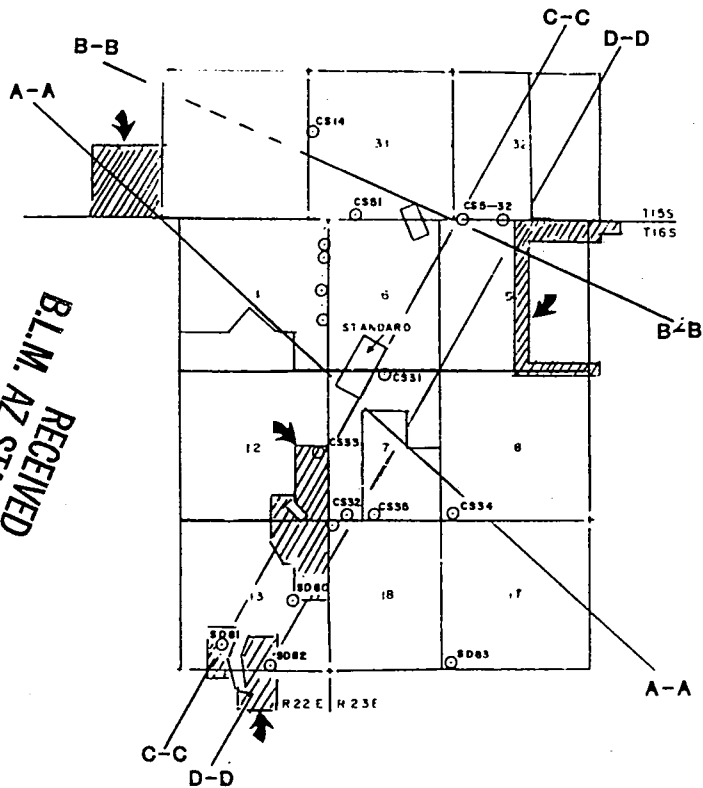
Sincerely,

M.F. Dibble

M. F. Dibble, PE
Professional Registration No. PE-014631-E

RECEIVED
B.L.M. AZ STATE OFFICE
DEC 7 - 1983
07.45 A.M.
PHOENIX, ARIZONA

RECEIVED
B.L.M. AZ STATE OFFICE
DEC 7 - 1983
07:45 A.M.
PHOENIX, ARIZONA

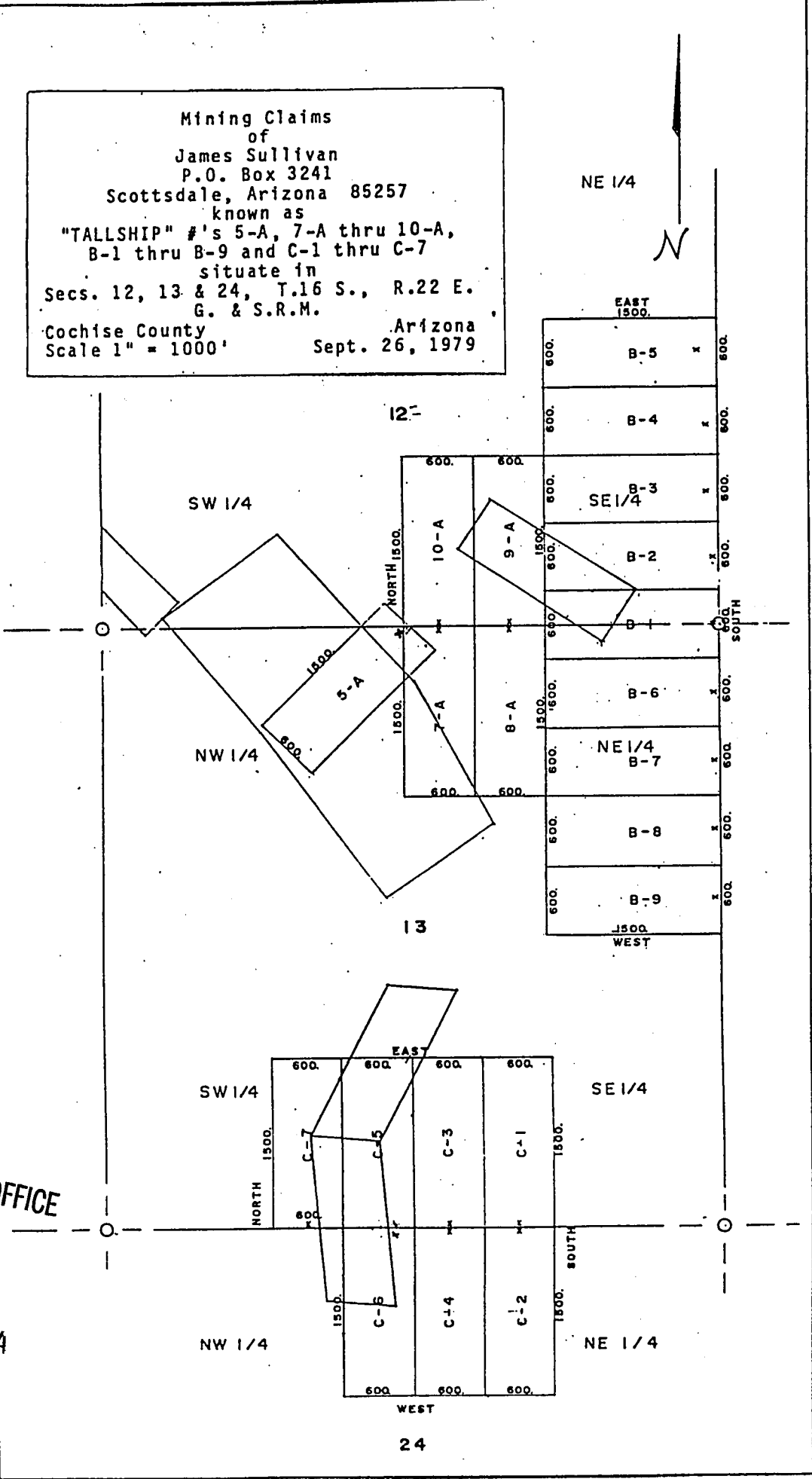


CROSS SECTION LOCATION
DRILL HOLE

Scale: 1/62500
By M.F.D. & J.S.

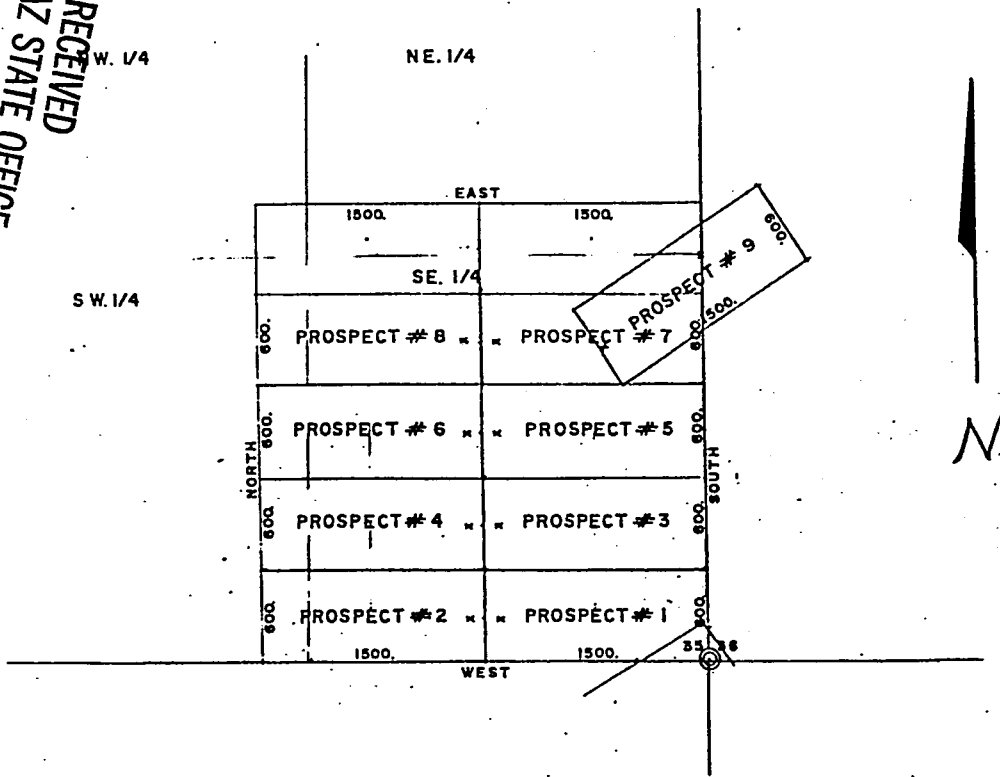
Drawn by: K.

Mining Claims
 of
 James Sullivan
 P.O. Box 3241
 Scottsdale, Arizona 85257
 known as
 "TALLSHIP" #'s 5-A, 7-A thru 10-A,
 B-1 thru B-9 and C-1 thru C-7
 situate in
 Secs. 12, 13 & 24, T.16 S., R.22 E.
 G. & S.R.M.
 Cochise County Arizona
 Scale 1" = 1000' Sept. 26, 1979



RECEIVED
 B.L.M. AZ STATE OFFICE
 DEC 7 - 1983
 07.45 A.M.
 PHOENIX, ARIZONA

RECEIVED
 B.L.M. AZ STATE OFFICE
 DEC 7 - 1983
 07:45 A.M.
 PHOENIX, ARIZONA



Mining Claims
 of
 James Sullivan
 P.O. Box 3241
 Scottsdale, Arizona 85257
 known as
 Prospect #1-9 lodes
 situate in
 S.E. Cor. of Sec. 35
 T.15 S., R.22 E., G.& S.R.M.
 Cochise County Arizona
 Scale 1" = 1000' Oct. 8, 1979

73

73353



Resources Inc.

P.O. Box 1127 • Cortaro, Arizona 85230 • (602) 297-4330

Ted H. Eyde
Dan Eyde

August 19, 1983

TEH

Mr. James Sullivan
President
J. Sullivan Company
Scottsdale, Arizona 85257


Dear Mr. Sullivan:

I have relogged the drill core and reviewed the drill logs to verify the tonnage and grade of copper-molybdenum mineralization explored by Quintana Minerals Corporation. Based on my interpretation of the geologic data several additional holes should be drilled to determine the extent and continuity of the copper mineralization.

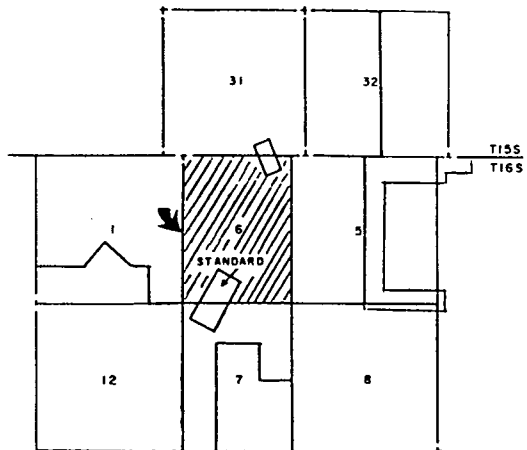
Very truly yours,

Theodore H. Eyde
Theodore H. Eyde

THE/mce



RECEIVED
B.L.M. AZ STATE OFFICE
DEC 7 - 1983
07.45 A.M.
PHOENIX, ARIZONA



R 22 E | R 23 E

TEX & FLORENCE CLAIMS

Scale: 1:62500

By: T.H.E. & J.S.

Drawn by: K.

RECEIVED
 BLM. AZ STATE OFFICE
 DEC 7 - 1983
 07:45 A.M.
 PHOENIX, ARIZONA



P. O. Box 1127
Cortaro, Arizona 85230
(602) 297-4330

TED H. EYDE
PRESIDENT

Ted H. Eyde brings a strong background in the exploration, development, and production of mineral resources to GSA Resources. His broad, diversified career spans a period of nearly 25 years. He has planned and directed exploration programs which resulted in the discovery of several important mineral deposits.

By applying his geological background to natural zeolite deposits he developed exploration methods and also sampling, mining, and blending techniques which insured that the products produced met the users rigid specifications. He specializes in the exploration and development of mineral deposits which occur in or are covered by Tertiary age formations.

Prior to establishing GeoServices of Arizona, the predecessor of GSA Resources, Incorporated, Mr. Eyde was employed by the Minerals Division of the Superior Oil Company. He managed a porphyry copper exploration program in the southwestern United States and several joint mineral exploration ventures. His use of stratigraphy as a guide to porphyry copper mineralization contributed to the discovery of the I-10 copper deposit at Johnson Camp, Arizona. In 1973 the American Institute of Mining Metallurgical and Petroleum Engineers presented him with its Best Presentation Award for his paper entitled "Obtaining Geological Information from Deep Mineral Exploration Targets utilizing Oil Field Rotary Drill Rigs".

As chief geologist for Geotecnica S.A. he managed an exploration program of pyritic copper-zinc, and kaolin deposits in Spain. During most of his career with Union Carbide Corporation he managed a major exploration program for deposits of natural zeolite minerals in the western United States and manganese in Mexico.

Mr. Eyde received a masters degree in geological engineering from Montana College of Mineral Science and Technology. He is a Registered Geologist (by examination) in Arizona and a Certified Professional Geologist. He is on the Board of Directors of the Mining and Exploration Division of the Society of Mining Engineers of A.I.M.E. and a member of the Mining Club of the Southwest.

DAN EYDE
VICE PRESIDENT

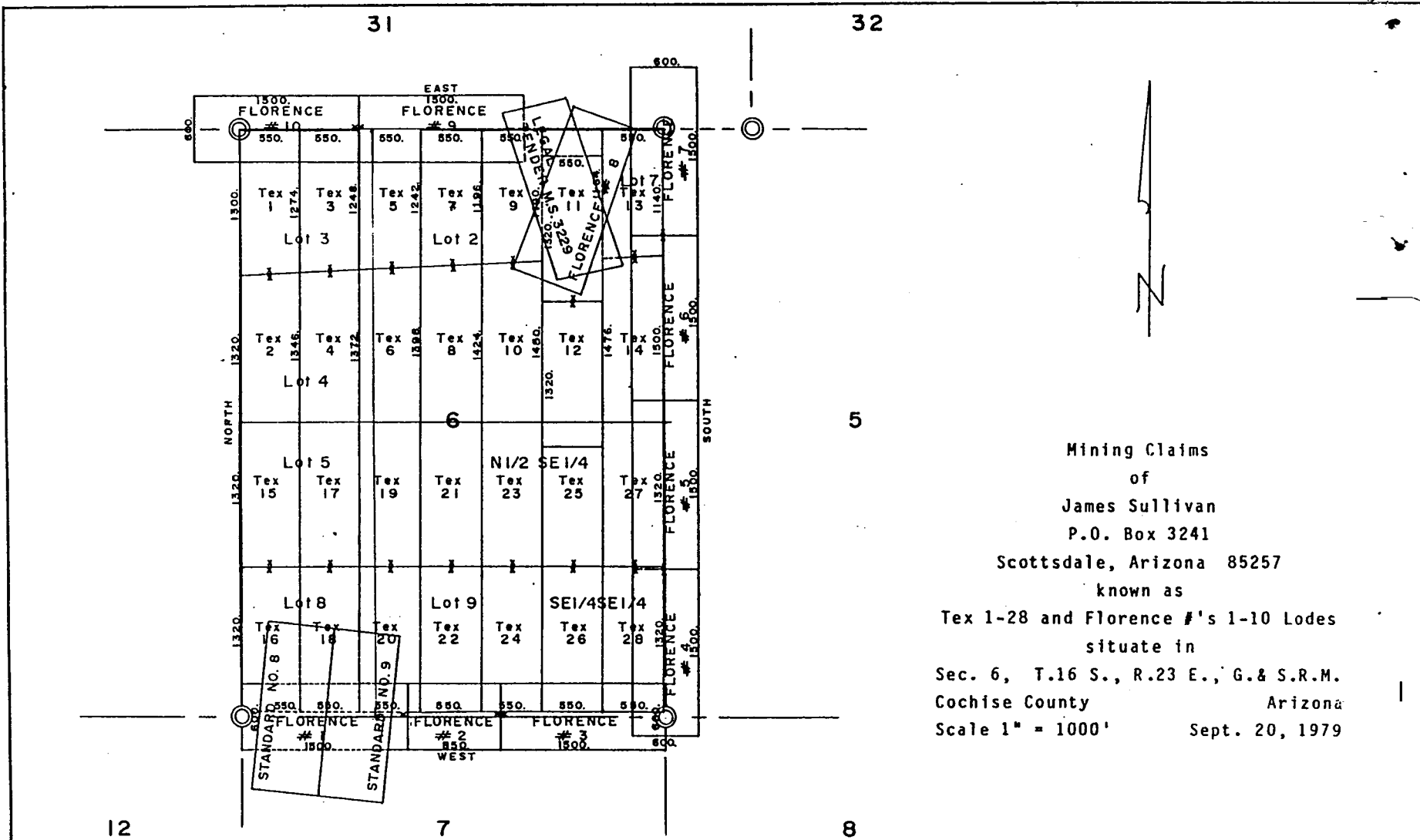
Dan Eyde assists in the preparation of marketing studies, metallic and nonmetallic mineral property investigations, appraisals, and acquisitions. Prior to joining GSA Resources he was a mine geologist for the Magma Copper Company at the largest block caving operation in the world, the San Manuel Mine. His responsibilities included supervising underground diamond drilling operations and mapping programs at the San Manuel and Kalamazoo orebodies. He was also responsible for the evaluation of the gold-silver bearing veins at the adjoining Tiger property, a source of silica flux for the San Manuel smelter.

Before joining Magma, Mr. Eyde was a geochemist for AMAX Exploration, Incorporated in Tucson, Arizona. He participated in exploration programs for copper, molybdenum and massive sulfide deposits in Arizona, California, Nevada, New Mexico, and Texas. His responsibilities included supervision of rotary and diamond drilling programs, as well as the collection, correlation, and interpretation of geological, geochemical, and geophysical data.

He acquired much of his extensive experience in analytical chemistry as a laboratory supervisor for American Analytical and Research Laboratories in Tucson, Arizona. His areas of expertise include fire assaying techniques for gold and silver, trace element determinations using atomic adsorption, and wet chemical umpire assay determinations.

Dan Eyde attended the University of Arizona at Tucson. He is a member of The American Institute of Mining, Metallurgical, and Petroleum Engineers, The Association of Engineering Geologists, The Arizona Council of Engineering and Scientific Associations, and The Mining Club of the Southwest.

**Consultants to
Management on
Mineral Resources**



Mining Claims
 of
 James Sullivan
 P.O. Box 3241
 Scottsdale, Arizona 85257

known as
 Tex 1-28 and Florence #'s 1-10 Lodes
 situate in
 Sec. 6, T.16 S., R.23 E., G. & S.R.M.
 Cochise County Arizona
 Scale 1" = 1000' Sept. 20, 1979

AFFIDAVIT OF ANNUAL LABOR - ARIZONA

STATE OF ARIZONA)
) SS.
COUNTY OF MARICOPA)

James Sullivan, being duly sworn, deposes and says:

That he is a citizen of the United States and more than eighteen years of age, resides at Scottsdale, Arizona in Maricopa County, Arizona, is personally acquainted with the contiguous group of mining claims known by the claim names listed on the schedule marked Exhibit A, attached hereto and hereby made a part of this affidavit of annual labor, said listed claims being situated in the Johnson Camp Mining District, Cochise County, Arizona, and the location notices for the "Prospect" and "Tallships" claims being recorded in the Office of the County Recorder of said county, Arizona, in the books and at the pages of the Records of Mines shown on said Exhibit A.

That between the 1st day of September, A.D. 1981 and the 1st day of August, A.D. 1982 at least \$4,100.00 dollars worth of work and improvements were done and performed upon or for the benefit of said claims, not including the location work of said claims. Said improvements were made by or caused to be made by James Sullivan, that such work was performed at the request of James Sullivan and others, the owners thereof, and all of the work was done under a common plan of development for all of the claims for the purpose of complying with the law of the United States pertaining to assessment or annual work for the year ending September 1st, 1982, and Rumsoil, Ltd., Dr. Ian Rumsey, Registered Geologist; Resources, Inc., Theodore Eyde, Registered Geologist; J. Sullivan & Company, Inc.; James Sullivan and others were the companies and men employed by said owners who labored upon said claims and did said work and improvements. The work and improvements as follows to-wit:

- Geochemical by J. Sullivan & Company, Inc.
- Geological Survey by Rumsoil and others, all pursuant to 72 STAT. 1701 (30 USC, Sections 28-1 and 28-2)

} See Exhibit

The notices of location of said claims are posted in the sections, townships and ranges shown on exhibit A attached hereto.

FURTHER Affiant saith naught.

Cross Reference Exhibit "B"

Docket 1610 Pages 132 Thru 184

[Signature]
J. Sullivan & Company, Inc.
James Sullivan, President

ARIZONA STATE OFFICE
BUL. LAND MANAGEMENT

AUG 27 1982

7:45 A.M.
PHOENIX, ARIZONA

Subscribed and sworn to before me this 2 day of August, 1982.



[Signature]
Notary Public

My commission expires: my commission expires 12/31/1985

(600-73353) 73391 - 73399
73400 - 73431

EXHIBIT "A"					
<u>MINING CLAIM</u>	<u>DOCKET</u>	<u>PAGE</u>	<u>AMC #</u>	<u>DATE OF LOCATION</u>	<u>DATE OF RECORDING</u>
Tallship B - 1	1125	393	73400 ✓	10/16/76	12/29/76
Tallship B - 2	1125	395	73401	10/16/76	12/29/76
Tallship B - 3	1125	397	73402	10/16/76	12/29/76
Tallship B - 4	1125	399	73403	10/16/76	12/29/76
Tallship B - 5	1125	401	73404	10/16/76	12/29/76
Tallship B - 6	1125	403	73405	10/16/76	12/29/76
Tallship B - 7	1125	405	73406	10/16/76	12/29/76
Tallship B - 8	1125	407	73407	10/16/76	12/29/76
Tallship B - 9	1125	409	73408	10/16/76	12/29/76
Tallship 5 - A	1125	431	73409	10/18/76	12/29/76
Tallship 7 - A	1125	433	73410	10/18/76	12/29/76
Tallship 8 - A	1125	435	73411	10/18/76	12/29/76
Tallship 9 - A	1125	437	73412	10/18/76	12/29/76
Tallship 10 - A	1125	439	73413	10/18/76	12/29/76
Tallship C - 1	1125	441	73414	10/18/76	12/29/76
Tallship C - 2	1125	443	73415	10/18/76	12/29/76
Tallship C - 3	1125	445	73416	10/18/76	12/29/76
Tallship C - 4	1125	447	73417	10/18/76	12/29/76
Tallship C - 5	1125	449	73418	10/18/76	12/29/76
Tallship C - 6	1125	451	73419	10/18/76	12/29/76
Tallship C - 7	1125	453	73420	10/18/76	12/29/76
Tallship 1	1125	455	73421	10/19/76	12/29/76
Tallship 2	1125	457	73422	10/19/76	12/29/76
Tallship 3	1125	459	73423	10/19/76	12/29/76
Tallship 4	1125	461	73424	10/19/76	12/29/76
Tallship 5	1125	463	73425	10/19/76	12/29/76

(continued)

<u>MINING CLAIM</u>	<u>DOCKET</u>	<u>PAGE</u>	<u>AMC #</u>	<u>DATE OF LOCATION</u>	<u>DATE OF RECORDING</u>
Tallship 6	1125	465	73426	10/19/76	12/29/76
Tallship 7	1125	467	73427	10/19/76	12/29/76
Tallship 8	1125	469	73428	10/19/76	12/29/76
Tallship 9	1125	471	73429	10/19/76	12/29/76
Tallship 10	1125	473	73430	10/19/76	12/29/76
Tallship 11	1125	475	73431 ✓	10/19/76	12/29/76

EXHIBIT "A"

<u>MINING CLAIM</u>	<u>DOCKET</u>	<u>PAGE</u>	<u>AMC #</u>	<u>DATE OF LOCATION</u>	<u>DATE OF RECORDING</u>
Prospect 1	689	184	73391 ✓	2/13/71	4/8/71
Prospect 2	689	185	73392	2/13/71	4/8/71
Prospect 3	689	186	73393	2/13/71	4/8/71
Prospect 4	689	187	73394	2/13/71	4/8/71
Prospect 5	689	188	73395	2/13/71	4/8/71
Prospect 6	689	189	73396	2/13/71	4/8/71
Prospect 7	689	190	73397	2/13/71	4/8/71
Prospect 8	689	191	73398	2/13/71	4/8/71
Prospect 9	699	360	73399 ✓	4/22/71	6/4/71

DWT 1610 PAGE 131

ARIZONA STATE OFFICE
BUL. LAND MANAGEMENT
AUG 27 1982
7:45 A.M.
PHOENIX, ARIZONA

73353-73431

updated
bgu

AFFIDAVIT OF ANNUAL LABOR - ARIZONA

STATE OF ARIZONA)
) SS.
COUNTY OF MARICOPA)

James Sullivan, being duly sworn, deposes and says:

That he is a citizen of the United States and more than eighteen years of age, resides at Scottsdale, Arizona in Maricopa County, Arizona, is personally acquainted with the contiguous group of mining claims known by the claim names listed on the schedule marked Exhibit A, attached hereto and hereby made a part of this affidavit of annual labor, said listed claims being situated in the Johnson Camp Mining District, Cochise County, Arizona, and the location notices for the "Tex" and "Florence" claims being recorded in the Office of the County Recorder of said county, Arizona, in the books and at the pages of the Records of Mines shown on said Exhibit A.

That between the 1st day of September, A.D. 1981 and the 1st day of August, A.D. 1982 at least \$3,800.00 dollars worth of work and improvements were done and performed upon or for the benefit of said claims, not including the location work of said claims. Said improvements were made by or caused to be made by James Sullivan, that such work was performed at the request of James Sullivan and others, the owners thereof, and all of the work was done under a common plan of development for all of the claims for the purpose of complying with the law of the United States pertaining to assessment or annual work for the year ending September 1st, 1982, and Rumsoil, Ltd, Dr. Ian Rumsey, Registered Geologist; Resources, Inc., Theodore Eyde, Registered Geologist; J. Sullivan & Company, Inc.; James Sullivan and others were the companies and men employed by said owners who labored upon said claims and did said work and improvements. The work and improvements as follows to-wit:

Geochemical by J. Sullivan & Company, Inc.

Geological Survey by Rumsoil and others, all pursuant to 72 STAT. 1701 (30 USC, Sections 28-1 and 28-2)

} See Exhibit "B"

The notices of location of said claims are posted in the sections, townships and ranges shown on Exhibit A attached hereto.

FURTHER Affiant saith naught.


[Signature]

J. Sullivan & Company, Inc.
James Sullivan, President

Cross Reference Exhibit "B"

1610
Docket pages 132 then 184

Subscribed and sworn to before me this 2 day of August, 1982.



[Signature]
Notary Public

My commission expires: Sept. 15, 1985

ARIZONA STATE OFFICE
BUREAU OF LAND MANAGEMENT
AUG 27 1982
7:45 A.M.
PHOENIX, ARIZONA

73353-73380
73381-73390

EXHIBIT "A"

TEX GROUP

NAME OF CLAIM	DOCKET	PAGE	AMC #	DATE OF LOCATION
Tex #1	699	361	73353	4/22/71
Tex #2	657	157	73354	9/1/70
Tex #3	699	362	73355	4/22/71
Tex #4	657	161	73356	9/1/70
Tex #5	801	163	73357	8/21/72
Tex #6	657	165	73358	9/1/70
Tex #7	801	164	73359	8/21/72
Tex #8	657	169	73360	9/1/70
Tex #9	801	165	73361	8/21/72
Tex #10	801	166	73362	8/21/72
Tex #11	801	167	73363	8/21/72
Tex #12	801	168	73364	8/21/72
Tex #13	801	169	73365	8/21/72
Tex #14	801	170	73366	8/21/72
Tex #15	657	183	73367	9/1/70
Tex #16	699	363	73368	4/22/71
Tex #17	657	187	73369	9/1/70
Tex #18	699	364	73370	4/22/71
Tex #19	657	191	73371	9/1/70
Tex #20	657	193	73372	9/1/70
Tex #21	657	195	73373	9/1/70
Tex #22	657	197	73374	9/1/70
Tex #23	657	199	73375	9/1/70
Tex #24	657	201	73376	9/1/70
Tex #25	657	203	73377	9/1/70

NAME OF CLAIM	DOCKET	PAGE	AMC #	DATE OF LOCATION
Tex #26	657	205	73378	9/1/70
Tex #27	657	207	73379	9/1/70
Tex #28	657	209	73380	9/1/70

The above-listed mining claim locations were preceded by the following Tex mining claim locations, none of which appear on the microfiche recorded in the Arizona State Office of the Bureau of Land Management:

NAME OF CLAIM	DOCKET	PAGE	DATE OF LOCATION
Tex #1	657	154	9/1/70
Tex #3	657	159	9/1/70
Tex #5	657	163	9/1/70
Tex #7	657	167	9/1/70
Tex #9	657	171	9/1/70
Tex #10	657	173	9/1/70
Tex #11	657	175	9/1/70
Tex #12	657	177	9/1/70
Tex #13	657	179	9/1/70
Tex #14	657	181	9/1/70
Tex #16	657	185	9/1/70
Tex #18	657	189	9/1/70

EXHIBIT "A"

MINING CLAIM	DOCKET	PAGE	AMC #	DATE OF LOCATION	DATE OF RECORDING
Florence 1	1125	411	73381	10/17/76	12/29/76
Florence 2	1125	413	73382	10/17/76	12/29/76
Florence 3	1125	415	73383	10/17/76	12/29/76
Florence 4	1125	417	73384	10/17/76	12/29/76
Florence 5	1125	419	73385	10/17/76	12/29/76
Florence 6	1125	421	73386	10/17/76	12/29/76
Florence 7	1125	423	73387	10/17/76	12/29/76
Florence 8	1125	425	73388	10/17/76	12/29/76
Florence 9	1125	427	73389	10/17/76	12/29/76
Florence 10	1125	429	73390	10/17/76	12/29/76

ARIZONA STATE OFFICE
BUREAU OF LAND MANAGEMENT

AUG 27 1982

7:45 A.M.
PHOENIX, ARIZONA



STATE OF ARIZONA
COUNTY OF COCHISE] SS.

I HEREBY CERTIFY THAT THE WITHIN
INSTRUMENT WAS FILED AND RECORDED
AT REQUEST OF:

HAND AND OFFICIAL SEAL
JODDES, COUNTY RECORDER

FEE \$ 5.00
Box 3241 Scottsdale, Ariz.

DEPUTY

DRAFT AUG 6 '82-9 45 AM (85257)

RECORDED
INDEXED
PROCESSED
COMPLETED
BLOTTED

DATE 128
DOCKET 1610 PAGE 129 NO 14919

DKT 1610 PAGE 129

EXHIBIT "A"

TEX GROUP

RECEIVED
 STATE OFFICE
 MAY 5 11 35 AM '82
 PHOENIX, ARIZONA

<u>NAME OF CLAIM</u>	<u>DOCKET</u>	<u>PAGE</u>	<u>AMC #</u>	<u>DATE OF LOCATION</u>
Tex #1	699	361	73353	4/22/71
Tex #2	657	157	73354	9/1/70
Tex #3	699	362	73355	4/22/71
Tex #4	657	161	73356	9/1/70
Tex #5	801	163	73357	8/21/72
Tex #6	657	165	73358	9/1/70
Tex #7	801	164	73359	8/21/72
Tex #8	657	169	73360	9/1/70
Tex #9	801	165	73361	8/21/72
Tex #10	801	166	73362	8/21/72
Tex #11	801	167	73363	8/21/72
Tex #12	801	168	73364	8/21/72
Tex #13	801	169	73365	8/21/72
Tex #14	801	170	73366	8/21/72
Tex #15	657	183	73367	9/1/70
Tex #16	699	363	73368	4/22/71
Tex #17	657	187	73369	9/1/70
Tex #18	699	364	73370	4/22/71
Tex #19	657	191	73371	9/1/70
Tex #20	657	193	73372	9/1/70
Tex #21	657	195	73373	9/1/70
Tex #22	657	197	73374	9/1/70
Tex #23	657	199	73375	9/1/70
Tex #24	657	201	73376	9/1/70
Tex #25	657	203	73377	9/1/70

all OK

<u>NAME OF CLAIM</u>	<u>DOCKET</u>	<u>PAGE</u>	<u>AMC #</u>	<u>DATE OF LOCATION</u>
Tex #26	657	205	73378	9/1/70
Tex #27	657	207	73379	9/1/70
Tex #28	657	209	73380	9/1/70

The above-listed mining claim locations were preceded by the following Tex mining claim locations, none of which appear on the microfiche recorded in the Arizona State Office of the Bureau of Land Management:

<u>NAME OF CLAIM</u>	<u>DOCKET</u>	<u>PAGE</u>	<u>DATE OF LOCATION</u>
Tex #1	657	154	9/1/70
Tex #3	657	159	9/1/70
Tex #5	657	163	9/1/70
Tex #7	657	167	9/1/70
Tex #9	657	171	9/1/70
Tex #10	657	173	9/1/70
Tex #11	657	175	9/1/70
Tex #12	657	177	9/1/70
Tex #13	657	179	9/1/70
Tex #14	657	181	9/1/70
Tex #16	657	185	9/1/70
Tex #18	657	189	9/1/70

FLORENCE GROUP

<u>NAME OF CLAIM</u>	<u>DOCKET</u>	<u>PAGE</u>	<u>AMC #</u>	<u>DATE OF LOCATION</u>	<u>DATE OF RECORDING</u>
Florence 1	1125	411	73381	10/17/76	12/29/76
Florence 2	1125	413	73382	10/17/76	12/29/76
Florence 3	1125	415	73383	10/17/76	12/29/76
Florence 4	1125	417	73384	10/17/76	12/29/76
Florence 5	1125	419	73385	10/17/76	12/29/76
Florence 6	1125	421	73386	10/17/76	12/29/76
Florence 7	1125	423	73387	10/17/76	12/29/76
Florence 8	1125	425	73388	10/17/76	12/29/76
Florence 9	1125	427	73389	10/17/76	12/29/76
Florence 10	1125	429	73390	10/17/76	12/29/76

EXHIBIT "B"


STATE OF ARIZONA
COUNTY OF COCHISE] SS.
WITNESS MY HAND AND OFFICIAL SEAL
CHRISTINE RHODES, COUNTY RECORDER

I HEREBY CERTIFY THAT THE WITHIN
INSTRUMENT WAS FILED AND RECORDED
AT REQUEST OF: *J. Sullivan & Co.*

FEE: *55.00* *Gr 3241 Scottsdale, Ariz.*
DATE: **AUG 6 '82 - 9 45 AM** (85257)

INDEXED INDEXED	PHOTOSTAT. COMPARED	PLOTTED
--------------------	------------------------	---------

DEPUTY DRAFT
DOCKET 1610 PAGE 130 NO 14920



**J. P. PROJECT
JOHNSON CAMP
COCHISE COUNTY, ARIZONA**

AUGUST 1982

JOHNSON CAMP #M-1000
JAMES SULLIVAN
AFFIDAVIT OF ANNUAL LABOR - ARIZONA

CROSS INDEXED AND REFERENCED IN:
DOCKET 1610 PAGES 128 THROUGH 129
DOCKET 1610 PAGES 130 THROUGH 184

ARIZONA STATE OFFICE
BUL. LAND MANAGEMENT
AUG 27 1982
7:45 A.M.
PHOENIX, ARIZONA

DKT **1610** PAGE **132**

August 1, 1982

J. Sullivan & Company, Inc.
P. O. Box 3241
Scottsdale, Arizona 85257

SUBJECT: Geological Survey
"J. P. Project"
Johnson Camp
Cochise County
Arizona, U.S.A.

ARIZONA STATE OFFICE
BU. LAND MANAGEMENT

AUG 27 1982

7:45 A.M.
PHOENIX, ARIZONA

Dear Mr. Sullivan:

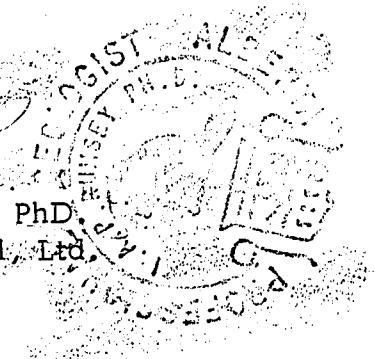
I am pleased to forward to you a recordable summary on your Federal Unpatented Mining Claims, known as the "Tex", "Florence", "Prospect", and "Tallship", located in Cochise County, Arizona, U.S.A.

Selective written information by J. Pollock, V. P. Bluege, E. H. Gates, John Prochnau, M. B. Mehrtens, A. Perry, M. F. Dibble, and your self was obtained and utilized in preparing the report.

It was a pleasure to work with you on this project.

Very truly yours,

I.A.P.
Ian A. P. Rumsey, Ph.D.
President, Rumsoil, Ltd.



IAN ARTHUR P. RUMSEY.

PERSONAL DATA

Date of Birth: 7th. February 1925 in London, England
Marital Status: Married, One daughter.
Citizenship: Canadian.
Health: Good.

MILITARY SERVICE

1942 - 1945 Lieutenant, Royal Navy. Commanded Underwater Demolition Unit ("Frogmen"). Awarded D.S.C. in 1944.

ACADEMIC RECORD

1933 - 1938 Holyrood School, Bognor, England.
1938 - 1942 Stowe School, Buckingham, England. Passed with distinction School and Higher Certificates and matriculated.
1945 - 1948 Christ Church College, Oxford University. Obtained Bachelor's degree in Geology. Awarded 1st. Class Honours (better than ninety per cent).
1953 Master's degree in Geology, Oxford.
1966 - 1968 Ph.D. degree in Geology, University of Reading, England.

COURSES TAKEN

1954 Economics (Six weeks, SOCAL)
1955 Electric & Nuclear logging (Six weeks, SOCAL)
1959 Computer Applications (Six weeks, SOCAL)
1961 Carbonates (Four weeks, SOCAL)
1968 Remote Sensing (Two weeks, Stanford University)
1969 Business Admin. (Four weeks, Banff School & SOCAL)

MISCELLANEOUS: Guest Lecturer - Stanford University
Published several articles in technical journals.

PROFESSIONAL ORGANIZATIONS (Past & Present)

Fellow, Geological Society (of London)
Member A.A.P.G.
Member C.S.P.G.
Member Alberta Soc. Prof. Engineers, Geologists & Geophysicists
Fellow A.A.A.S.

ARIZONA STATE OFFICE
BU. LAND MANAGEMENT

AUG 27 1982

7:45 A.M.
PHOENIX, ARIZONA

DMT 1610 PAGE 134

SUMMARY OF EXPERIENCE

1948 - 1951 Trinidad Leaseholds Ltd., Trinidad.
Field Geologist.

1951 - 1953 Trinidad Leaseholds Ltd., Edmonton, Alberta.
District Exploration & Exploitation Superintendent.

1953 - 1956 Dominion Oil Ltd., (Wholly owned subsidiary of
Standard Oil Co. of California)
Chief Stratigrapher.

1956 - 1971 Chevron Standard Ltd., Calgary, Alberta.
Senior Geologist.

1971 - Present Consultant.

ARIZONA STATE OFFICE
BU. LAND MANAGEMENT

AUG 27 1982

7:45 A.M.
PHOENIX, ARIZONA

DKT 1610 PAGE 135

DIVISION 1

INTRODUCTION

This report presents the results of a review of Sullivan's "J. P. Project", prepared at the request of Mr. James P. L. Sullivan of Scottsdale, Arizona. Mr. Sullivan has accumulated and saved all available information from earlier exploration programs such as drill logs, cores, pulp, rejects, analysis, plans and sections. Information has been reviewed which includes the drill logs and assays with the sections. Mr. Sullivan ran a Geochemical analysis recheck on selective holes (which is included in Appendix B).

ARIZONA STATE OFFICE
BU. LAND MANAGEMENT

AUG 27 1982

7:45 A.M.
PHOENIX, ARIZONA

DKT 1610 PAGE 140

WST AUG 27 1982

7:45 A.M.
PHOENIX, ARIZONA

DIVISION 2

CONCLUSIONS AND RECOMMENDATIONS

Exploration drilling completed to date, plus the existence of the Cyprus Burro Pit adjacent to the "J. P. Project" land, indicate that this is a favorable geological environment for further exploration efforts. It is particularly important to determine the Molybdenum, Zinc, Gold and Silver content in the core from the previous drilling operation and also in any subsequent drilling.

Final selection of drill sites should await restudy of the core and analysis for Molybdenum, Zinc, Gold and Silver, and possibly ground magnetics (Section. 6), to more clearly define the magnetic high that has accompanied the mineralization. It appears that roughly 6,000 feet of mineralized zone along the quartz monzonite contact requires testing. Sections should be oriented at right angles to the strike of this zone, and roughly three drill holes put down per section. Two sections for each 1,000 feet of strike should ultimately be drilled. These sections could be spaced 1,000 feet apart during the first phase of the drilling. If favorable results were obtained, the second phase could then proceed to drill the second section.

Sufficient drilling should be done and data developed to estimate ore reserves, to conduct metallurgical testing on samples recovered, and to prepare a feasibility study that would accurately reflect the mining and concentrating costs to be anticipated.

DNT 1610 PAGE 141

ARIZONA STATE OFFICE
BUL. LAND MANAGEMENT

AUG 27 1982

7:45 A.M.
PHOENIX, ARIZONA

DIVISION 3

LOCATION AND ACCESS

The map of Arizona included in this report will show the project area and the general location of the Sullivan property, which comprises the "J. P. Project". It is within the Dragoon quadrangle, named after the small town of Dragoon, a station on the main line of the Southern Pacific railway which crosses the southeast corner of the quadrangle. Route I-10, a main defense east-west highway, crosses Sections 31 and 36 as shown on the diagram included in the Appendix.

Population is sparse as is water. There is almost no agriculture, and cattle grazing is the major local occupation. The intrusive Texas Canyon quartz monzonite forms low hills and mountains, but the adjoining sediments underlie flat-ro-rolling ground. The climate is arid and the vegetation is typical of desert locations in Arizona of intermediate elevations. Dragoon Pass at 4,620 feet elevation is one of the lowest passes in the local mountain ranges. Temperatures range from 0° F in the winter to in excess of 100° F in the summer, but the generally mild winters and dry summers make field work possible all year round.

The property described for this report consists of: 28 full and 10 fractional Federal claims in Section 6, called the "Tex" and "Florence". There are also 11 claims called the "Tallships" in Sections 4 and 5, all within T16S, R23E. There are also 21 Federal claims known as the "Tallships" located in Sections 12, 13 and 24 in T16S, R22E. In addition, there are 10 mineral leases and prospecting permits in Section 36 along with 9 Unpatented Lode Claims in Section 35, all in T15S, R22E.

The ownership question on these properties was somewhat complex, but now appears to be in very good order.

PKT 1610 PAGE 142

ARIZONA STATE OFFICE
BU. LAND MANAGEMENT

AUG 27 1982

7:45 A.M.
PHOENIX, ARIZONA

DIVISION 4

HISTORY

The Copper-Lead-Zinc-Molybdenum deposits at Johnson Camp were discovered about 1880 and were mined intermittently up until the early 1940s. At that time, Coronado Copper and Zinc Company, a subsidiary of Cyprus Mines, acquired the key properties and systematically developed the Republic, Mammoth, and Moore Mines. These mines were operated at the rate of some 75,000 tons per year until 1960 when low metal prices forced their closure. Reportedly, this area produced about 1,500,000 tons of ore valued at \$25,000,000. New discoveries were made in the early 1970s. Cyprus Mines, Superior Oil, and Quintana Minerals had conducted major exploration programs in the area (1970-1975) and Cyprus (AMOCO) is now operating the Burro Pit.

The "J. P. (Sullivan) Project" was somewhat neglected until 1972-73. However, during the 1950s, United Geophysical drilled a fence of shallow holes to bedrock in Section 6 to test a magnetic anomaly there. It should be noted that the United holes were some 100 feet short of a mineralized area later discovered. During 1972-73, 24,000 feet of drilling was accomplished in 16 holes.

DKT 1610 PAGE 143

AUG 27 1982

7:45 A.M.
PHOENIX, ARIZONA

DIVISION 5

GEOLOGICAL DESCRIPTION

Geology of the Little Dragoon Mountains, including Johnson Camp and the "J. P. Project" is described in detail by Cooper and Silver in U.S.G.S. Professional Paper No. 416, entitled, Geology and Ore Deposits of the Dragoon Quadrangle, Cochise County Arizona, which describes the history and development of this area up to about 1960.

A major feature of the district is the Texas Canyon stock, a quartz monzonite pluton of Laramide age underlying most of the south half of the Range. The stock intrudes a Precambrian schist basement successively overlain by upper precambrian sediments and diabase sills of the Apache series, Paleozoic sediments ranging from the basal Cambrian Bolsa quartzite to the Permian Naco formation, and the Cretaceous Bisbee group. Structure is complicated in detail but generally characterized by northwest-trending folds and thrust faults.

The copper and copper-zinc-silver ores at Johnson Camp occur within thermally metamorphosed Paleozoic sediments distributed around the north-east margin of the Texas Canyon stock. The deposits mined by Coronado (Cyprus) were typical pyrometasomatic occurrences restricted to a relatively thin interval of garnetite at the interface between the middle and upper members of the Cambrian Abrigo formation.

At the Burro Mine (Cyprus) exotic copper occurrences consisting of chrysocolla, malachite, azurite and tenorite localized in fractures and on bedding planes in the shale beds of the lower Abrigo. The deposit appears to be an accumulation of exotic copper resting on the impervious Bolsa quartzite. Carbonate sequence of the middle Abrigo is only weakly mineralized. This deposit contains approximately 20 million tons averaging 0.7% Cu.

DXT 1610 PAGE 144

The Dragoon oxide copper deposit is in the lower Abrigo and Pennsylvanian Horquilla formations, in a complex structural environment. No tonnage grade figures released.

The old ore bodies (Republic, Mammoth, Moore) that were mined in the period from 1880 to 1960 were largely high-grade chimneys or manto-type ore bodies conformable to the tactite horizon and ran 4-5% copper, 5-10% zinc, and 0.2-0.3 ounces per ton silver. The dimensions of these bodies in the largest chimney mined to date reached 1,500 feet in length, 30-100 feet in width, and 15-40 feet in thickness. These high-grade zones are completely distinct from the type of targets which are the partial objectives of current and future exploration, although it is not impossible, and very likely, that similar bodies may be encountered.

Exploration was directed toward very large tonnages of copper of lower grade, as disclosed in the drill holes to date. Drilling to date is insufficient to give an accurate idea of the size and shape and minable tonnage, but the targets are pervasive low grade tactite ore bodies which have dimensions of from under 50 feet to 270 feet thick and are disclosed over a distance of 6,000 feet.

The information available to the writer, in addition to Professional Paper No. 416 mentioned above, consisted of drill logs on the drilling in Sections 36, 6, 12, and 24, and also of a number of sections and maps. The horizons of the middle and upper Abrigo, and the Martin limestone shown in the block diagram (Drilling Summary) are metamorphosed to tactite and mineralized with copper as shown by the drill logs. It is noted the drill logs show only total copper and it should be emphasized that the zinc, moly, gold and silver content has not been determined. In this low grade ore a small additional percentage of zinc and silver would make a big difference in the economic profitability of a project. Determination of zinc, moly, gold and silver in the splits of the available core or in the pulps remaining from assay is the most urgent task facing exploration programs. From the descriptive text on the logs, it appears that a high percentage of the copper is present as an oxide mineral of one type or other. If zinc were present and were oxidized, it could be present in appreciable percentages and not be recognized visually since the oxidized zinc minerals do not have outstanding color or other features. Gold and silver should be determined, as small quantities of gold and silver customarily are found in the ore of this district.

ARIZONA STATE OFFICE
BU. LAND MANAGEMENT

AUG 27 1982

7:45 A.M.
PHOENIX, ARIZONA

DXT 1610 PAGE 145

Mineralization has been encountered in the Martin and upper Abrigo limestones (now metamorphosed to tactites). Somewhat less frequently mineralization is found the lower, and occasionally, in the middle Abrigo (see Drilling Summary).

Also, a portion of the mineralized zone will be found in Section 31.

DKT 1610 PAGE 146

ARIZONA STATE OFFICE
BU. LAND MANAGEMENT

AUG 27 1982

7:45 A.M.
PHOENIX, ARIZONA

IAN A. P. RUMSEY, PhD.
PRESIDENT

3826 - 8th St. S.W.
CALGARY, ALBERTA, CANADA

ARIZONA STATE OFFICE
BU. LAND MANAGEMENT

AUG 27 1982

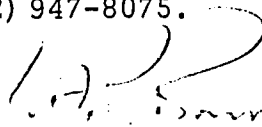
REPORT OF GEOLOGICAL SURVEY 7:45 A.M.
PHOENIX, ARIZONA

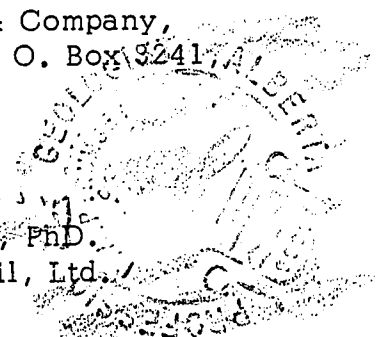
Between September 1, 1981 and July 31, 1982 at a cost of at least \$7,000.00, Rumsoil, Ltd., Calgary, Alberta, Canada, conducted at the request of J. Sullivan & Company, Inc., a Geological Survey on the "Tex", "Florence", "Prospect", and "Tallship" claim group located near Johnson Camp, Cochise County, Arizona, in partial fulfillment of the 1982 Annual Labor or Assessment Work Requirements. A plat of all the above reference named claims is attached. The location map showing the general area of the Geological Survey for the above named claims along with their points of discovery and the maps are attached to and made a part of this summary.

This Survey independently applies to the benefit of the claim groups as a whole. The Survey is partially based on previously developed geological, geophysical, and geochemical information.

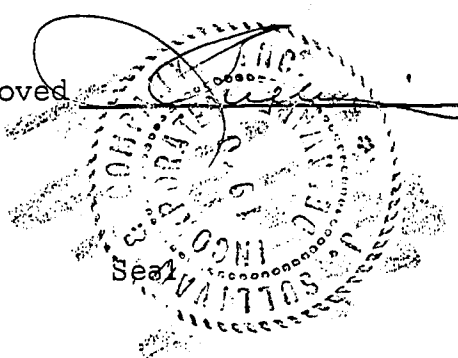
Personnel involved in the work was Dr. Ian A. P. Rumsey, PhD., President of Rumsoil, Ltd., who is a registered professional Geologist with over thirty (30) years experience.

The basic finding of this Geological Survey is presented in a short formed detailed report. Additional and more extensive comprehensive reports may be seen in the office of J. Sullivan & Company, Inc., Scottsdale, Arizona, whose mailing address is: P. O. Box 9241, Scottsdale, Arizona 85257; Phone (602) 947-8075.


Ian A. P. Rumsey, PhD.
President, Rumsoil, Ltd.



Approved



PAT 1610 PAGE 147

AFFIDAVIT OF PERFORMANCE OF ANNUAL WORK

STATE OF ARIZONA }
COUNTY OF PIMA } ss.

DANIEL T. EYDE, being first duly sworn

deposes and says:

That he is a citizen of the United States and more than eighteen years of age; that he resides in TUCSON, ARIZONA; that he is personally acquainted with the unpatented ~~(SILVER)~~ (lode) mining claims described in Exhibit A attached hereto and made a part hereof, which claims are situated in the JOHNSON CAMP Mining District, COCHISE County, ARIZONA, and that he makes this Affidavit as an agent for JAMES SULLIVAN, the owner thereof.

That between SEPT. 1, 1981 and AUG. 1, 1982, not less than fifteen hundred dollars (\$1500.00) worth of work and improvements were done and performed upon the said claims not including location work; that the work was performed at the request and expense of JAMES SULLIVAN, the owner of the said claims, for the purpose of complying with the laws of the United States pertaining to annual assessment work under the authorization of United States Code, Title 30, Section 28-1, for the assessment year ending September 1, 1982.

That the work consisted of a non-repetitive geological survey designed to Identify and locate geological units and structures which may contain base and precious metal mineralization.

That the work was performed by Ted and Dan Eyde whose qualifications as an expert are as follows: _____
(see attached brochure) _____

That the basic findings of the geological survey disclosed locations and relationships of alteration patterns, mineralization structures and surface features not previously studied and mapped more specifically shown in their relations to the boundaries and points of discovery of the claims on Exhibit B attached hereto and made a part hereof.

That the above work was of benefit to all of the claims described in Exhibit A, which claims formed a single contiguous block.

Daniel T. Eyde

Sworn and subscribed before me this 31 day of July 1982, by Daniel T. Eyde.

Alicia E. Phillips
Notary Public

My commission Expires:

My Commission Expires Jan. 22, 1986

ARIZONA STATE OFFICE
BU. LAND MANAGEMENT

AUG 27 1982

7:45 A.M.
PHOENIX, ARIZONA

DIT 1610 PAGE 180

EXHIBIT "A"

TEX GROUP				DATE OF LOCATION
NAME OF CLAIM	DOCKET	PAGE	AMC #	
Tex #1	699	361	73353	4/22/71
Tex #2	657	157	73354	9/1/70
Tex #3	699	362	73355	4/22/71
Tex #4	657	161	73356	9/1/70
Tex #5	801	163	73357	8/21/72
Tex #6	657	165	73358	9/1/70
Tex #7	801	164	73359	8/21/72
Tex #8	657	169	73360	9/1/70
Tex #9	801	165	73361	8/21/72
Tex #10	801	166	73362	8/21/72
Tex #11	801	167	73363	8/21/72
Tex #12	801	168	73364	8/21/72
Tex #13	801	169	73365	8/21/72
Tex #14	801	170	73366	8/21/72
Tex #15	657	183	73367	9/1/70
Tex #16	699	363	73368	4/22/71
Tex #17	657	187	73369	9/1/70
Tex #18	699	364	73370	4/22/71
Tex #19	657	191	73371	9/1/70
Tex #20	657	193	73372	9/1/70
Tex #21	657	195	73373	9/1/70
Tex #22	657	197	73374	9/1/70
Tex #23	657	199	73375	9/1/70
Tex #24	657	201	73376	9/1/70
Tex #25	657	203	73377	9/1/70

NAME OF CLAIM	DOCKET	PAGE	AMC #	DATE OF LOCATION
Tex #26	657	205	73378	9/1/70
Tex #27	657	207	73379	9/1/70
Tex #28	657	209	73380	9/1/70

The above-listed mining claim locations were preceded by the following Tex mining claim locations, none of which appear on the microfiche recorded in the Arizona State Office of the Bureau of Land Management:

NAME OF CLAIM	DOCKET	PAGE	DATE OF LOCATION
Tex #1	657	154	9/1/70
Tex #3	657	159	9/1/70
Tex #5	657	163	9/1/70
Tex #7	657	167	9/1/70
Tex #9	657	171	9/1/70
Tex #10	657	173	9/1/70
Tex #11	657	175	9/1/70
Tex #12	657	177	9/1/70
Tex #13	657	179	9/1/70
Tex #14	657	181	9/1/70
Tex #16	657	185	9/1/70
Tex #18	657	189	9/1/70

EXHIBIT "A"

MINING CLAIM	DOCKET	PAGE	AMC #	DATE OF LOCATION	DATE OF RECORDING
Florence 1	1125	411	73381	10/17/76	12/29/76
Florence 2	1125	413	73382	10/17/76	12/29/76
Florence 3	1125	415	73383	10/17/76	12/29/76
Florence 4	1125	417	73384	10/17/76	12/29/76
Florence 5	1125	419	73385	10/17/76	12/29/76
Florence 6	1125	421	73386	10/17/76	12/29/76
Florence 7	1125	423	73387	10/17/76	12/29/76
Florence 8	1125	425	73388	10/17/76	12/29/76
Florence 9	1125	427	73389	10/17/76	12/29/76
Florence 10	1125	429	73390	10/17/76	12/29/76

ARIZONA STATE OFFICE
BU. LAND MANAGEMENT

AUG 27 1982

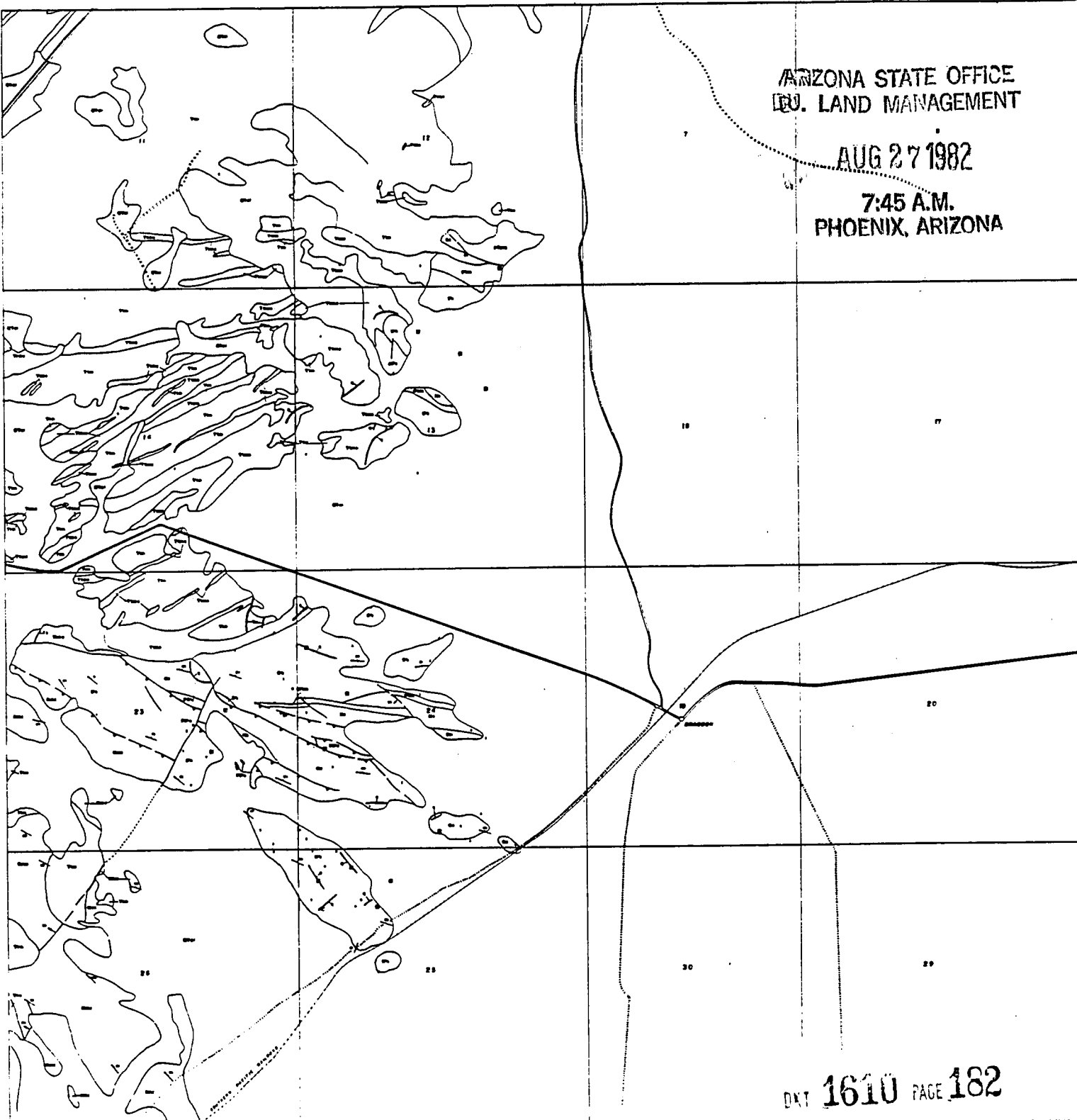
7:45 A.M.
PHOENIX, ARIZONA

DPT 1610 PAGE 181

ARIZONA STATE OFFICE
BUREAU OF LAND MANAGEMENT

AUG 27 1982

7:45 A.M.
PHOENIX, ARIZONA



DXT 1610 PAGE 182

SYMBOLS	LEGEND	NOTES
	Boundary line	
	Contour line	
	Spot elevation	
	Stream	
	Road	
	Fence	
	Well	
	Monument	
	Survey point	
	Utility line	
	Power line	
	Telephone line	
	Gas line	
	Water line	
	Railroad	
	Canal	
	Ditch	
	Fence line	
	Boundary line	
	Survey point	
	Monument	
	Well	
	Stream	
	Road	
	Fence	
	Utility line	
	Power line	
	Telephone line	
	Gas line	
	Water line	
	Railroad	
	Canal	
	Ditch	

MELODY AND DRILL HOLE LOCATION MAP
OF THE
JONHON CAMP AREA
PREPARED FOR
JAMES SULLIVAN
BY
GSA RESOURCES, INC.
800 1177 CANTON ARIZONA 85503

EXHIBIT "B" 1 OF 2

Mineral Examinations, Appraisals, and Market Studies

GSA Resources provides geological consulting services to companies and individuals. The professional staff is experienced in many aspects of the mineral resources industry. The services include:

Examinations and appraisals of mineral deposits being considered for acquisition, purchase, or condemnation.

Evaluations of contracts with mineral producers to determine whether the mineral commodities can be supplied in the quantities and at the price agreed upon.

Marketing studies to determine the present and future supply-demand relationships as well as potential markets for specific mineral commodities.

Mineral resource inventories to assess the value of mineral resources on lands being considered for sale, development, or withdrawal.

Trespass actions to establish a value of mineral resources illegally removed from private or public lands.

Setting royalties on mineral commodities being removed from private or public land.

Evaluating mineral properties for potential investors.

Promotion and sale of mineral properties.

GSA Resources professional geological services are cost effective. Consequently, the money saved as a result of obtaining competent geological advice usually more than offsets the consulting fee.

Industrial Minerals

The professional staff of GSA Resources are industrial minerals specialists. They understand the complex interrelated factors which often determine whether or not a deposit can be brought into production. Their investigations go far beyond the customary geological examination. The reports prepared for the client present clear and concise recommendations based upon accurate and comprehensive data.

An investigation of an industrial minerals deposit by GSA Resources includes an evaluation of:

The deposit — its land status, location, and geology.

The mining and processing — methods and costs.

The products and coproducts — their markets, specifications, and prices.

The transportation — shipping mode, system, and costs.

The potential health hazards — their mitigation.

Consumers of industrial minerals often want to acquire deposits of the minerals they use. GSA Resources can plan and operate both exploration programs and mining operations. The professional staff capabilities include:

Planning and operating exploration programs — including sampling and drilling operations.

Blocking out and calculating ore reserves.

Computing stripping ratios.

Establishing analytical methods and procedures.

Developing sampling, grade and moisture controls, and blending procedures.

Supervising mining and processing operations.

Determining the most economical system and mode of transportation.

The professional staff has detailed experience with the following industrial minerals:

Barite	Kyanite	Sand and Gravel
Bentonite	Limestone	Silica
Clays	Lithium	Sodium Compounds
Diatomite	Manganese	Talc
Gem Stones	Perlite	Vermiculite
Gypsum	Phosphate	Zeolites
Kaolin	Potash	

Precious and Base Metals

GSA Resource's professional staff possess extensive experience in the exploration for and evaluation of both precious and base metal deposits. By understanding the total geologic environment of an ore deposit, the staff can develop well-planned exploration programs which have an excellent chance of success. The keys to any successful exploration program are:

Knowing what to look for — the type of deposit.

Knowing where to look — the geologic setting.

Knowing how to look for it — the exploration methods.

Equally important is the professional staff's knowledge of extractive metallurgical processes. This insures that the analytical work needed for later metallurgical testing will be done during the initial exploration program.

The GSA Resources staff is aware that the ultimate objective of all exploration programs is the development of an operating mine within a reasonable length of time. Consequently, they will not recommend costly detailed programs to explore mineral deposits which are obviously too small, low grade, or deeply buried to be a source of future production.

The cost of maintaining a large professional staff has increased sharply over the past few years. Inflation has certainly increased salaries, however, the largest increases actually occurred in payroll burden or indirect payroll costs and overhead. Today the actual full cost of a professional staff member is nearly double his or her salary. GSA Resources provides a much lower cost alternative to hiring additional exploration staff members. The GSA Resources staff provides fast, competent, and reliable geological services at a reasonable cost.

A Partial List of Clients

AMAX Exploration, Incorporated
The Anaconda Copper Company
Bear Creek Mining Company
California Portland Cement Company
Citizens Utilities Company
Engelhard Minerals and Chemicals Corporation
Freeport Exploration Company
French American Metals Corporation
Fugro Rocky Mountain, Incorporated
Gulf Resources and Chemical Corporation
Nevada Resources Incorporated
Phelps Dodge Corporation
Sandhill Resources, Incorporated
Sunshine Mining Company
Taber Cattle Company
Union Carbide Corporation
W. R. Grace and Company

ARIZONA STATE OFFICE
B.U. LAND MANAGEMENT

AUG 27 1982

7:45 A.M.
PHOENIX, ARIZONA



**Consultants to
Management on
Mineral Resources**



TED H. EYDE
PRESIDENT

Ted H. Eyde brings a strong background in the exploration, development, and production of mineral resources to GSA Resources. His broad, diversified career spans a period of nearly 25 years. He has planned and directed exploration programs which resulted in the discovery of several important mineral deposits.

By applying his geological background to natural zeolite deposits he developed exploration methods and also sampling, mining, and blending techniques which insured that the products produced met the users rigid specifications. He specializes in the exploration and development of mineral deposits which occur in or are covered by Tertiary age formations.

Prior to establishing GeoServices of Arizona, the predecessor of GSA Resources, Incorporated, Mr. Eyde was employed by the Minerals Division of the Superior Oil Company. He managed a porphyry copper exploration program in the southwestern United States and several joint mineral exploration ventures. His use of stratigraphy as a guide to porphyry copper mineralization contributed to the discovery of the I-10 copper deposit at Johnson Camp, Arizona. In 1973 the American Institute of Mining Metallurgical and Petroleum Engineers presented him with its Best Presentation Award for his paper entitled "Obtaining Geological Information from Deep Mineral Exploration Targets utilizing Oil Field Rotary Drill Rigs".

As chief geologist for Geotecnica S.A. he managed an exploration program of pyritic copper-zinc, and kaolin deposits in Spain. During most of his career with Union Carbide Corporation he managed a major exploration program for deposits of natural zeolite minerals in the western United States and manganese in Mexico.

Mr. Eyde received a masters degree in geological engineering from Montana College of Mineral Science and Technology. He is a Registered Geologist (by examination) in Arizona and a Certified Professional Geologist. He is on the Board of Directors of the Mining and Exploration Division of the Society of Mining Engineers of A.I.M.E. and a member of the Mining Club of the Southwest.



DAN EYDE
VICE PRESIDENT

Dan Eyde assists in the preparation of marketing studies, metallic and nonmetallic mineral property investigations, appraisals, and acquisitions. Prior to joining GSA Resources he was a mine geologist for the Magna Copper Company at the largest block caving operation in the world, the San Manuel Mine. His responsibilities included supervising underground diamond drilling operations and mapping programs at the San Manuel and Kalamazoo orebodies. He was also responsible for the evaluation of the gold-silver bearing veins at the adjoining Tiger property, a source of silica flux for the San Manuel smelter.

Before joining Magna, Mr. Eyde was a geochemist for AMAX Exploration, Incorporated in Tucson, Arizona. He participated in exploration programs for copper, molybdenum and massive sulfide deposits in Arizona, California, Nevada, New Mexico, and Texas. His responsibilities included supervision of rotary and diamond drilling programs, as well as the collection, correlation, and interpretation of geological, geochemical, and geophysical data.

He acquired much of his extensive experience in analytical chemistry as a laboratory supervisor for American Analytical and Research Laboratories in Tucson, Arizona. His areas of expertise include techniques for gold and silver, trace element determinations, adsorption, and wet chemical umpire assay determinations.

Dan Eyde attended the University of Arizona at Tucson. He is a member of The American Institute of Mining, Metallurgical, and Petroleum Engineers, The Association of Engineering Geologists, The Arizona Council of Engineering and Scientific Associations, and The Mining Club of the Southwest.


P. O. Box 1127
Cortaro, Arizona 85230
(602) 297-4330

ARIZONA STATE OFFICE
LEAD. LAND MANAGEMENT

AUG 27 1982

7:45 A.M.
PHOENIX, ARIZONA

DKT 1610 PAGE 183

 Resources, Inc.
P. O. Box 1127
Cortaro, Arizona 85230

AFFIDAVIT OF PERFORMANCE OF ANNUAL WORK

73353
73380

STATE OF ARIZONA)
County of Maricopa) ss.

BUREAU OF LAND MANAGEMENT
AMC #'s 73353 thru 73380

Updated

JAMES SULLIVAN, being duly sworn, deposes and says:

That he is a citizen of the United States and more than 21 years of age; resides in Scottsdale, Arizona, and is personally acquainted with the 28 contiguous "TEX" unpatented mining claims described in Exhibit "A" attached hereto and made a part hereof, which claims are situated in the Johnson Camp Mining District, Cochise County, Arizona;

That between September 1, 1980, and October 9, 1980, not less than Two Thousand Eight Hundred Dollars (\$2,800.00) worth of work and improvements were performed on or for the benefit or all said claims, not including the location work of said claims; that such work was performed at the request of JAMES SULLIVAN (whose mailing address is noted below) and others, the owners thereof, and all of which work was done under a common plan of development for all of the claims and for the purpose of complying with the laws of the United States pertaining to assessment of annual work for the year ending September 1, 1981; and

The work consists of mobilizing and demobilizing: by a White Semi-Transporter -- an HD6 Crawler with 475 IR Air Drill, an HD5 Angle Dozer with Ripper, and a 900 CFM IR Compressor; a 350 Ford 1½ ton service truck and two 4x4 service vehicles. The work also consists of repairing of roads and drill site preparation, and the drilling of four (4) 3" holes, which drilling was positioned where, based on previously developed geological and geophysical information, information could be obtained concerning the nature and existence of mineralization beneath all of the said claims and which drilling and dozer work was performed by JAMES SULLIVAN, GEORGE GUTIERREZ, O. L. MILLICAN and J. SULLIVAN & COMPANY, INC.

[Signature of James Sullivan]


JAMES SULLIVAN
P. O. Box 3241
Scottsdale, Arizona 85257

SUBSCRIBED and sworn to before me this 9th day of October, 1980, by
JAMES SULLIVAN.

[Signature of Notary Public]
NOTARY PUBLIC

My commission expires:
My commission expires Jan. 14, 1983

RECEIVED
B.L.M. AZ STATE OFFICE
OCT 13 9 05 AM '81
PHOENIX, ARIZONA



*ack
6-9-81
sd*

NAME OF CLAIM	DOCKET	PAGE
Tex #1	657	154
Tex #2	657	157
Tex #3	657	159
Tex #4	657	161
Tex #5	657	163
Tex #6	657	165
Tex #7	657	167
Tex #8	657	169
Tex #9	657	171
Tex #10	657	173
Tex #11	657	175
Tex #12	657	177
Tex #13	657	179
Tex #14	657	181
Tex #15	657	183
Tex #16	657	185
Tex #17	657	187
Tex #18	657	189
Tex #19	657	191
Tex #20	657	193
Tex #21	657	195
Tex #22	657	197
Tex #23	657	199
Tex #24	657	201
Tex #25	657	203
Tex #26	657	205
Tex #27	657	207
Tex #28	657	209
Tex #1	699	361
Tex #3	699	362
Tex #16	699	363
Tex #18	699	364
Tex #5	801	163
Tex #7	801	164
Tex #9	801	165
Tex #10	801	166
Tex #11	801	167
Tex #12	801	168
Tex #13	801	169
Tex #14	801	170

BUREAU OF LAND MANAGEMENT
AMC #'s 73353 thru 73380

RECEIVED
B.L.M. AZ STATE OFFICE
MAY 13 9 05 AM '81
PHOENIX, ARIZONA

EXHIBIT "A"



STATE OF ARIZONA]
COUNTY OF COCHISE] SS.

WITNESS MY HAND AND OFFICIAL SEAL
CHRISTINE RHODES, COUNTY RECORDER

[Signature] DEPUTY
INDEXED [A] PHOTOGRAPHED [A] BLOTTED [A]
A

I HEREBY CERTIFY THAT THE WITHIN
INSTRUMENT WAS FILED AND RECORDED

AT REQUEST OF: *James Sullivan*
FEE \$ \$3.00 *Scottsdale, Ariz.*

DRAFT _____
DATE OCT 14 '80 - 8 00 AM
DOCKET 1456 PAGE 474 NO 21171
475

DKT 1456 PAGE 475

73400-73408
414-73431

AFFIDAVIT OF PERFORMANCE OF ANNUAL WORK

updated

STATE OF ARIZONA)
County of Maricopa) ss.

BUREAU OF LAND MANAGEMENT
AMC #'s 73400 thru 73408,
73414 thru 73420 and 73421
thru 73431

JAMES SULLIVAN, being duly sworn, deposes and says:

That he is a citizen of the United States and more than 21 years of age; resides in Scottsdale, Arizona; and is personally acquainted with the 32 Federal unpatented lode mining claims known as the "TALLSHIPS" described in Exhibits "A" attached hereto and made a part hereof, which claims are situated in the Johnson Camp Mining District, Cochise County, Arizona;

That between September 1, 1980, and October 9, 1980, not less than Three Thousand Two Hundred Dollars (\$3,200.00) worth of work and improvements were performed on or for the benefit of all said claims, not including the location work of said claims; that such work was performed at the request of JAMES SULLIVAN (whose mailing address is noted below) and others, the owners thereof, and all of which work was done under a common plan of development for all of the claims and for the purpose of complying with the laws of the United States pertaining to assessment of annual work for the year ending September 1, 1981; and

The work consists of mobilizing and demobilizing: by a White Semi-Transporter -- an HD6 Crawler with 475 IR Air Drill, an HD5 Angle Dozer with Ripper, and a 900 CFM IR Compressor; a 350 Ford 1 1/2 ton service truck and two 4x4 service vehicles. The work also consists of repairing of roads and drill site preparation, and the drilling of six (6) 3" holes, which drilling was positioned where, based on previously developed geological and geophysical information, information could be obtained concerning the nature and existence of mineralization beneath all of the said claims and which drilling and dozer work was performed by JAMES SULLIVAN, GEORGE GUTIERREZ, O. L. MILLICAN and J. SULLIVAN & COMPANY, INC.

RECEIVED
BLM AZ STATE OFFICE
MAY 13 9 05 AM '81
PHOENIX, ARIZONA

*ack
6-9-81
sp*

[Signature]
JAMES SULLIVAN
P. O. Box 3241
Scottsdale, AZ 85256

SUBSCRIBED and sworn to before me this 9th day of October, 1980, by JAMES SULLIVAN.

[Signature]
NOTARY PUBLIC

NOTARY PUBLIC
My Commission Expires:
My commission expires Jan. 14, 1983

MINING CLAIM	DOCKET NO.	PAGE
Tallship #1	1125	455
Tallship #2	1125	457
Tallship #3	1125	459
Tallship #4	1125	461
Tallship #5	1125	463
Tallship #6	1125	465
Tallship #7	1125	467
Tallship #8	1125	469
Tallship #9	1125	471
Tallship #10	1125	472
Tallship #11	1125	475
Tallship C-1	1125	441
Tallship C-2	1125	443
Tallship C-3	1125	445
Tallship C-4	1125	447
Tallship C-5	1125	449
Tallship C-6	1125	451
Tallship C-7	1125	453
Tallship B-1 thru 5	1125	Pgs. 393, 395, 397, 399, 401
Tallship 9-A & 10A	1125	Pgs. 437 and 439

A M E N D E D

Tallship B-1 thru 5)
 Tallship 9-A & 10A) Docket 1135, Page 108, No. 2987

Tallship 5-A	1125	431
Tallship 7-A	1125	433
Tallship 8-A	1125	435
Tallship B-6	1125	403
Tallship B-7	1125	405
Tallship B-8	1125	407
Tallship B-9	1125	409

BUREAU OF LAND MANAGEMENT
 AMC #'s 73400 thru 73408,
 73409, 73410 thru 73413,
 73414 thru 73420 and 73421
 thru 73431

RECEIVED
 B.L.M. AZ STATE OFFICE
 MAY 13 9 05 AM '81
 PHOENIX, ARIZONA

EXHIBIT "A"



STATE OF ARIZONA]
 COUNTY OF COCHISE] SS.
 WITNESS MY HAND AND OFFICIAL SEAL
 CHRISTINE RHODES, COUNTY RECORDER

I HEREBY CERTIFY THAT THE WITHIN
 INSTRUMENT WAS FILED AND RECORDED
 AT REQUEST OF: *James Sullivan*
 FEE \$ \$3.00 *Scottsdale, Ariz.*
 DRAFT _____ DATE OCT 14 '80 - 8 00 AM

INDEXED FILED SERIALIZED NOTED
 A

DOCKET 1456 PAGE 472 NO. 21170
 473

DKT 1456 PAGE 473

AFFIDAVIT OF PERFORMANCE OF ANNUAL WORK

updated

STATE OF ARIZONA)
County of Maricopa) ss.

BUREAU OF LAND MANAGEMENT
AMC #'s 73391 thru 73399

'JAMES SULLIVAN, being duly sworn, deposes and says:

That he is a citizen of the United States and more than 21 years of age; resides in Scottsdale, Arizona, and is personally acquainted with the 9 contiguous "PROSPECT" unpatented mining claims described in Exhibit "A" attached hereto and made a part hereof, which claims are situated in the Johnson Camp Mining District, Cochise County, Arizona;

That between September 1, 1980, and October 9, 1980, not less than Nine Hundred Dollars (\$900.00) worth of work and improvements were performed on or for the benefit or all said claims, not including the location work of said claims; that such work was performed at the request of JAMES SULLIVAN (whose mailing address is noted below) and others, the owners thereof, and all of which work was done under a common plan of development for all of the claims and for the purpose of complying with the laws of the United States pertaining to assessment of annual work for the year ending September 1, 1981; and

The work consists of mobilizing and demobilizing: by a White Semi-Transporter -- an HD6 Crawler with 475 IR Air Drill, an HD5 Angle Dozer with Ripper, and a 900 CFM IR Compressor; a 350 Ford 1½ ton service truck and two 4x4 service vehicles. The work also consists of repairing of roads and drill site preparation, and the drilling of one (1) 3" hole, which drilling was positioned where, based on previously developed geological and geophysical information, information could be obtained concerning the nature and existence of mineralization beneath all of the said claims and which drilling and dozer work was performed by JAMES SULLIVAN, GEORGE GUTIERREZ, O. L. MILLICAN and J. SULLIVAN & COMPANY, INC.

RECEIVED
B.L.M. AZ STATE OFFICE
MAY 13 9 05 AM '81
PHOENIX, ARIZONA

*ack
6-9-81
sj*

JAMES SULLIVAN
P. O. Box 3241
Scottsdale, Arizona 85257

SUBSCRIBED and sworn to before me this 9th day of October, 1980, by
JAMES SULLIVAN.

NOTARY PUBLIC

My Commission expires:
My commission expires Jan. 14, 1983

<u>NAME OF CLAIM</u>	<u>LOCATED</u>	<u>RECORDED</u>	<u>DOCKET</u>	<u>PAGE</u>	<u>RECORDER'S NO.</u>
Prospect #1	2/13/71	4/8/71	689	184	6336
Prospect #2	2/13/71	4/8/71	689	185	6337
Prospect #3	2/13/71	4/8/71	689	186	6338
Prospect #4	2/13/71	4/8/71	689	187	6339
Prospect #5	2/13/71	4/8/71	689	188	6340
Prospect #6	2/13/71	4/8/71	689	189	6341
Prospect #7	2/13/71	4/8/71	689	190	6342
Prospect #8	2/13/71	4/8/71	689	191	6343
Prospect #9	2/13/71	4/8/71	689	192	6344
Prospect #9	4/22/71	6/4/71	699	360	10239

BUREAU OF LAND MANAGEMENT
 AMC #'s 73391 thru 73399

RECEIVED
 B.L.M. AZ STATE OFFICE
 MAY 13 9 05 AM '81
 PHOENIX, ARIZONA



STATE OF ARIZONA]
 COUNTY OF COCHISE] ss.
 WITNESS MY HAND AND OFFICIAL SEAL
 CHRISTINE RHODES, COUNTY RECORDER
 [Signature]
 DEPUTY DRAFT

I HEREBY CERTIFY THAT THE WITHIN
 INSTRUMENT WAS FILED AND RECORDED
 AT REQUEST OF *James Sullivan, Arizona*
 FEE \$ 3.00
 DATE OCT 14 '80 - 8 00 AM
 DOCKET 1456 PAGE 470 NO 21169
471

INDEXED
 PHOTOGRAPHED
 SERIALIZED
 FILED
 OCT 16 1980

3381-73390

Updated

AFFIDAVIT OF PERFORMANCE OF ANNUAL WORK

STATE OF ARIZONA)
County of Maricopa) ss.

BUREAU OF LAND MANAGEMENT
AMC #'s 73381 thru 73390

JAMES SULLIVAN, being duly sworn, deposes and says:

That he is a citizen of the United States and more than 21 years of age; resides in Scottsdale, Arizona, and is personally acquainted with the 10 contiguous "FLORENCE" unpatented mining claims described in Exhibit "A" attached hereto and made a part hereof, which claims are situated in the Johnson Camp Mining District, Cochise County, Arizona;

That between September 1, 1980, and October 9, 1980, not less than One Thousand Dollars (\$1,000.00) worth of work and improvements were performed on or for the benefit of all said claims, not including the location work of said claims; that such work was performed at the request of JAMES SULLIVAN (whose mailing address is noted below) and others, the owners thereof, and all of which work was done under a common plan of development for all of the claims and for the purpose of complying with the laws of the United States pertaining to assessment of annual work for the year ending September 1, 1981; and

The work consists of mobilizing and demobilizing: by a White Semi-Transporter -- an HD6 Crawler with 475 IR Air Drill, an HD5 Angle Dozer with Ripper, and a 900 CFM IR Compressor; a 350 Ford 1 1/2 ton service truck and two 4x4 service vehicles. The work also consists of repairing of roads and drill site preparation, and the drilling of four (4) 3" holes, which drilling was positioned where, based on previously developed geological and geophysical information, information could be obtained concerning the nature and existence of mineralization beneath all of the said claims and which drilling and dozer work was performed by JAMES SULLIVAN, GEORGE GUTIERREZ, O. L. SULLIVAN and J. SULLIVAN & COMPANY, INC.


RECEIVED
B.L.M. AZ STATE OFFICE
MAY 13 9 05 AM '81
PHOENIX, ARIZONA

*ack
6-9-81
sp*

JAMES SULLIVAN
P. O. Box 3241
Scottsdale, Arizona 85257

SUBSCRIBED and sworn to before me this 9th day of October, 1980, by
JAMES SULLIVAN

My commission expires:
My commission expires Jan. 14, 1983

NOTARY PUBLIC

<u>MINING CLAIM</u>	<u>DOCKET</u>	<u>PAGE</u>
FLORENCE #1	1125	411
FLORENCE #2	1125	413
FLORENCE #3	1125	415
FLORENCE #4	1125	417
FLORENCE #5	1125	419
FLORENCE #6	1125	421
FLORENCE #7	1125	423
FLORENCE #8	1125	425
FLORENCE #9	1125	427
FLORENCE #10	1125	429

BUREAU OF LAND MANAGEMENT
AMC #'s 73381 thru 73390

RECEIVED
B.L.M. AZ STATE OFFICE
MAY 13 9 05 AM '81
PHOENIX, ARIZONA

STATE OF ARIZONA] SS.
COUNTY OF COCHISE]

WITNESS MY HAND AND OFFICIAL SEAL
CHRISTINE RHODES, COUNTY RECORDER

I HEREBY CERTIFY THAT THE WITHIN
INSTRUMENT WAS FILED AND RECORDED
AT REQUEST OF:

FEE \$ 3.00

James Sullivan
Scottsdale, Arizona

[Signature] DEPUTY DRAFT

DATE OCT 14 '80 - 8 00 AM

INDEXED <i>AV</i>	PHOTOSTAT COMPLETED <i>N</i>	BLOTTED <i>G</i>
----------------------	------------------------------------	---------------------

DOCKET 1456 PAGE 468 NO 21168
469

A



EXHIBIT "A"

AFFIDAVIT OF PERFORMANCE OF ANNUAL WORK

STATE OF ARIZONA)
) ss.
County of Maricopa)

BUREAU OF LAND MANAGEMENT
AMC #'s 73381 thru 73390

updated

JAMES SULLIVAN, being duly sworn, deposes and says:

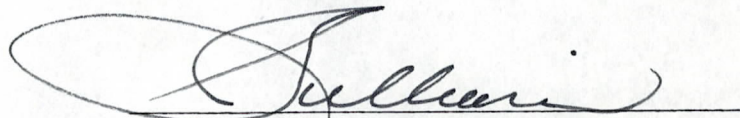
That he is a citizen of the United States and more than 21 years of age; resides in Scottsdale, Arizona, and is personally acquainted with the 10 contiguous "FLORENCE" unpatented mining claims described in Exhibits "A" and "B" attached hereto and made a part hereof, which claims are situated in the Johnson Camp Mining District, Cochise County, Arizona;

That between September 1, 1979, and September 1, 1980, not less than One Thousand Dollars (\$1,000.00) worth of work and improvements were performed on or for the benefit of all said claims, not including the location work of said claims; that such work was performed at the request of JAMES SULLIVAN (whose mailing address is noted below) and others, the owners thereof, and all of which work was done under a common plan of development for all of the claims and for the purpose of complying with the laws of the United States pertaining to assessment of annual work for the year ending September 1, 1980; and

The work consists of mobilizing and demobilizing: by a White Semi-Transporter -- an HD6 Crawler with 475 IR Air Drill, an HD5 Angle Dozer with Ripper, and a 900 CFM IR Compressor; a 350 Ford 1 1/2 ton service truck and two 4x4 service vehicles. The work also consists of repairing of roads and drill site preparation, and the drilling of three (3) 3" holes, which drilling was positioned where, based on previously developed geological and geophysical information, information could be obtained concerning the nature and existence of mineralization beneath all of the said claims and which drilling and dozer work was performed by JAMES SULLIVAN, GEORGE GUTIERREZ, O. L. MILLICAN and J. SULLIVAN & COMPANY, INC.

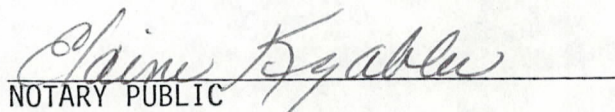
RECEIVED
AZ STATE OFFICE
SEP 17 9 04 AM '80
PHOENIX, ARIZONA

ack
6-9-81
sp



JAMES SULLIVAN
P. O. Box 3241
Scottsdale, Arizona 85257

SUBSCRIBED and sworn to before me this 2nd day of September, 1980, by JAMES SULLIVAN.


NOTARY PUBLIC

My commission expires:
My commission expires Jan. 14, 1983

<u>MINING CLAIM</u>	<u>DOCKET</u>	<u>PAGE</u>
FLORENCE #1	1125	411
FLORENCE #2	1125	413
FLORENCE #3	1125	415
FLORENCE #4	1125	417
FLORENCE #5	1125	419
FLORENCE #6	1125	421
FLORENCE #7	1125	423
FLORENCE #8	1125	425
FLORENCE #9	1125	427
FLORENCE #10	1125	429

BUREAU OF LAND MANAGEMENT
AMC #'s 73381 thru 73390

STATE OF ARIZONA]
COUNTY OF COCHISE] SS.

I HEREBY CERTIFY THAT THE WITHIN
INSTRUMENT WAS FILED AND RECORDED
AT REQUEST OF: *James Sullivan*
Scottsdale, Ariz.

WITNESS MY HAND AND OFFICIAL SEAL
CHRISTINE RHODES, COUNTY RECORDER

FILE \$ **\$3.00** DATE **OCT 14 '80 00 AM**

[Signature] DEPUTY DRAFT

INDEXED	PHOTOSTAT-COMPARED	BLOTTED
---------	--------------------	---------

DOCKET NO. **1456** PAGE **458** NO. **21165**
460

31

32

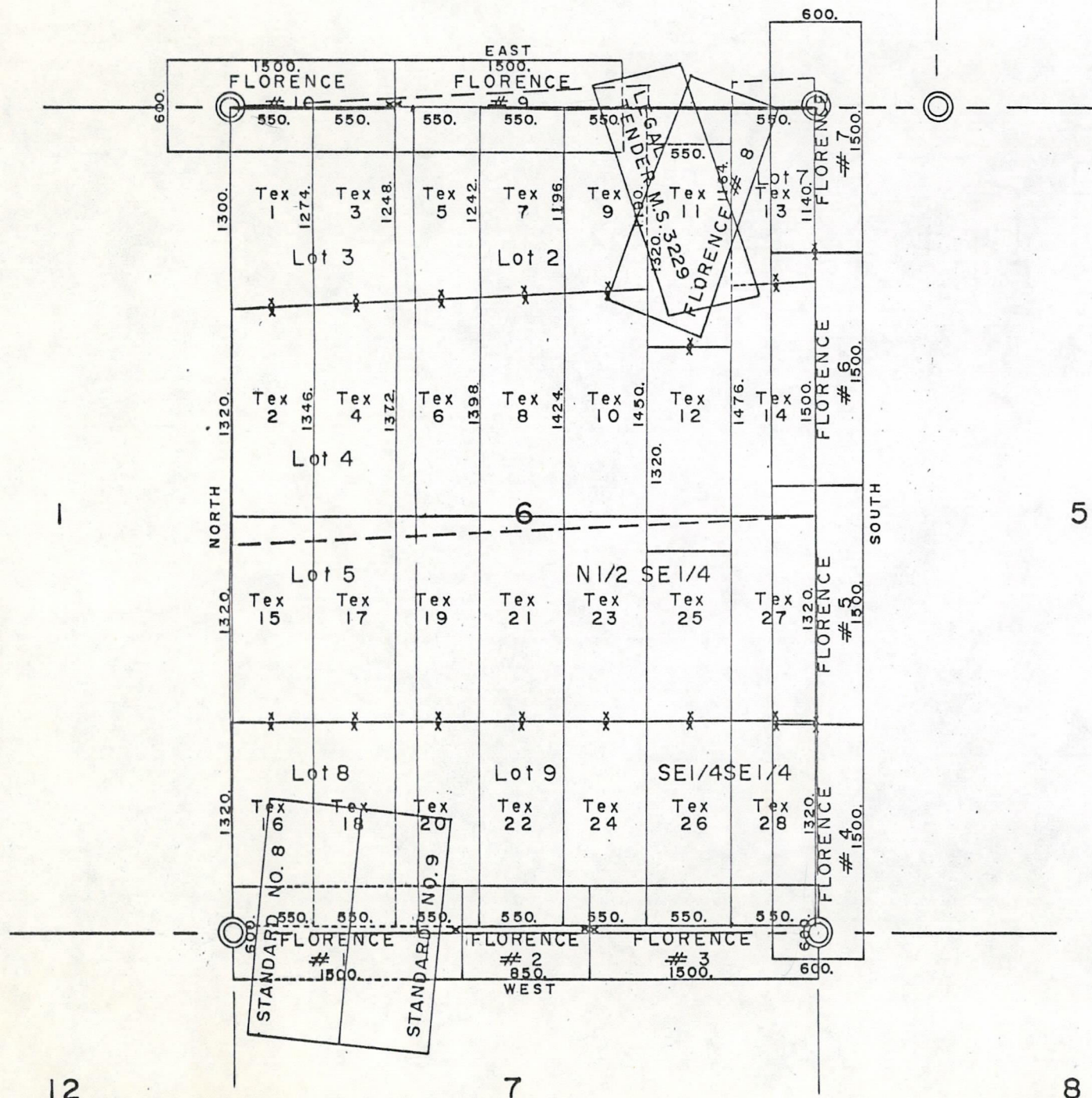


EXHIBIT B

Mining Claims
of
James Sullivan
P.O. Box 3241
Scottsdale, Arizona 85257
known as
Tex 1-28 and Florence #'s 1-10 Lodes
situate in
Sec. 6, T.16 S., R.23 E., G. & S.R.M.
Cochise County Arizona
Scale 1" = 1000' Sept. 20, 1979

AFFIDAVIT OF PERFORMANCE OF ANNUAL WORK

need 2 copies
updated

STATE OF ARIZONA)
County of Maricopa) ss.

BUREAU OF LAND MANAGEMENT
AMC #'s 73400 thru 73408,
73414 thru 73420 and 73421
thru 73431.

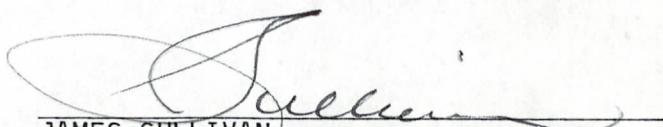
JAMES SULLIVAN, being duly sworn, deposes and says:

That he is a citizen of the United States and more than 21 years of age; resides in Scottsdale, Arizona; and is personally acquainted with the 32 Federal unpatented lode mining claims known as the "TALLSHIPS" described in Exhibits "A", "B" and "C" attached hereto and made a part hereof, which claims are situated in the Johnson Camp Mining District, Cochise County, Arizona;


That between September 1, 1979, and September 1, 1980, not less than Three Thousand Two Hundred Dollars (\$3,200.00) worth of work and improvements were performed on or for the benefit of all said claims, not including the location work of said claims; that such work was performed at the request of JAMES SULLIVAN (whose mailing address is noted below) and others, the owners thereof, and all of which work was done under a common plan of development for all of the claims and for the purpose of complying with the laws of the United States pertaining to assessment of annual work for the year ending September 1, 1980; and

The work consists of mobilizing and demobilizing: by a White Semi-Transporter -- an HD6 Crawler with 475 IR Air Drill, an HD5 Angle Dozer with Ripper, and a 900 CFM IR Compressor; a 350 Ford 1½ ton service turck and two 4x4 service vehicles. The work also consists of repairing of roads and drill site preparation, and the drilling of five (5) 3" holes, which drilling was positioned where, based on previously developed geological and geophysical information, information could be obtained concerning the nature and existence of mineralization beneath all of the said claims and which drilling and dozer work was performed by JAMES SULLIVAN, GEORGE GUTIERREZ, O.L.L. MULLICAN and J. SULLIVAN & COMPANY, INC.

RECEIVED
B.L.M. AZ STATE OFFICE
OCT 17 9 04 AM '80
PHOENIX, ARIZONA


JAMES SULLIVAN
P. O. Box 3241
Scottsdale, AZ 85256

SUBSCRIBED and sworn to before me this 2nd day of September, 1980, by JAMES SULLIVAN.


NOTARY PUBLIC

My Commission Expires:
My commission expires Jan. 14, 1983

EXHIBIT "A"

<u>MINING CLAIM</u>	<u>DOCKET NO.</u>	<u>PAGE</u>
Tallship #1	1125	455
Tallship #2	1125	457
Tallship #3	1125	459
Tallship #4	1125	461
Tallship #5	1125	463
Tallship #6	1125	465
Tallship #7	1125	467
Tallship #8	1125	469
Tallship #9	1125	471
Tallship #10	1125	472
Tallship #11	1125	475
Tallship C-1	1125	441
Tallship C-2	1125	443
Tallship C-3	1125	445
Tallship C-4	1125	447
Tallship C-5	1125	449
Tallship C-6	1125	451
Tallship C-7	1125	453
Tallship B-1 thru 5	1125	Pgs. 393, 395, 397, 399, 401
Tallship 9-A & 10A	1125	Pgs. 437 and 439

A M E N D E D

Tallship B-1 thru 5)
)
 Tallship 9-A & 10A) Docket 1135, Page 108, No. 2987

Tallship 5-A	1125	431
Tallship 7-A	1125	433
Tallship 8-A	1125	435
Tallship B-6	1125	403
Tallship B-7	1125	405
Tallship B-8	1125	407
Tallship B-9	1125	409

BUREAU OF LAND MANAGEMENT
 AMC #'s 73400 thru 73408,
 73409, 73410 thru 73413,
 73414 thru 73420 and 73421
 thru 73431

EXHIBIT "A"

STATE OF ARIZONA]
 COUNTY OF COCHISE] ss.

WITNESS MY HAND AND OFFICIAL SEAL
 CHRISTINE RHODES, COUNTY RECORDER

[Signature] DEPUTY

I HEREBY CERTIFY THAT THE WITHIN
 INSTRUMENT WAS FILED AND RECORDED
 AT THE REQUEST OF: *James Sullivan*
Scottsdale, Ariz.

FEE \$ 3.00

DRAFT _____

1456 DATE **OCT 14 '80 - 8 00 AM**

DOCKET _____ PAGE 464 NO 21167
467

INDEXED _____ FILED _____

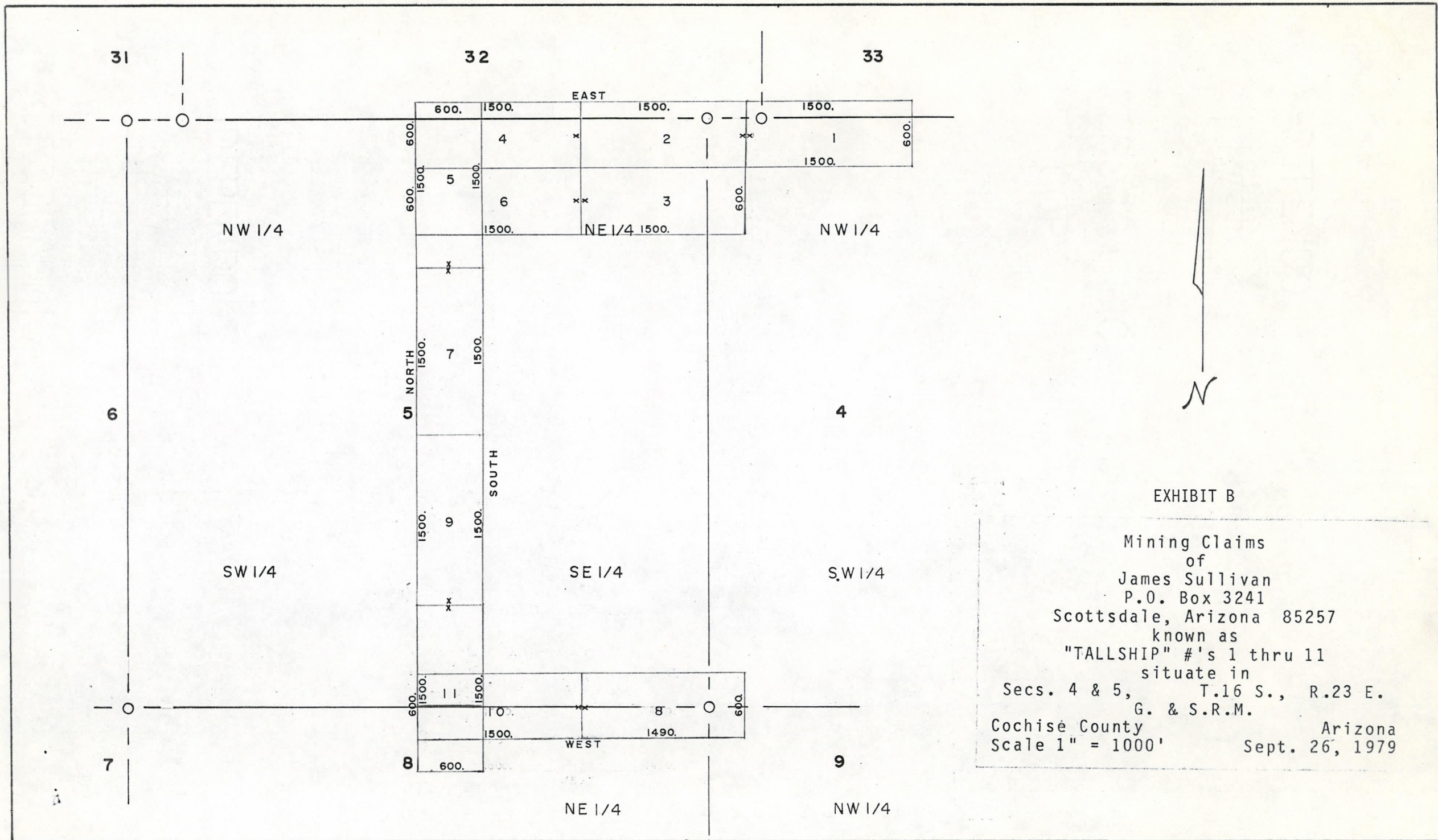


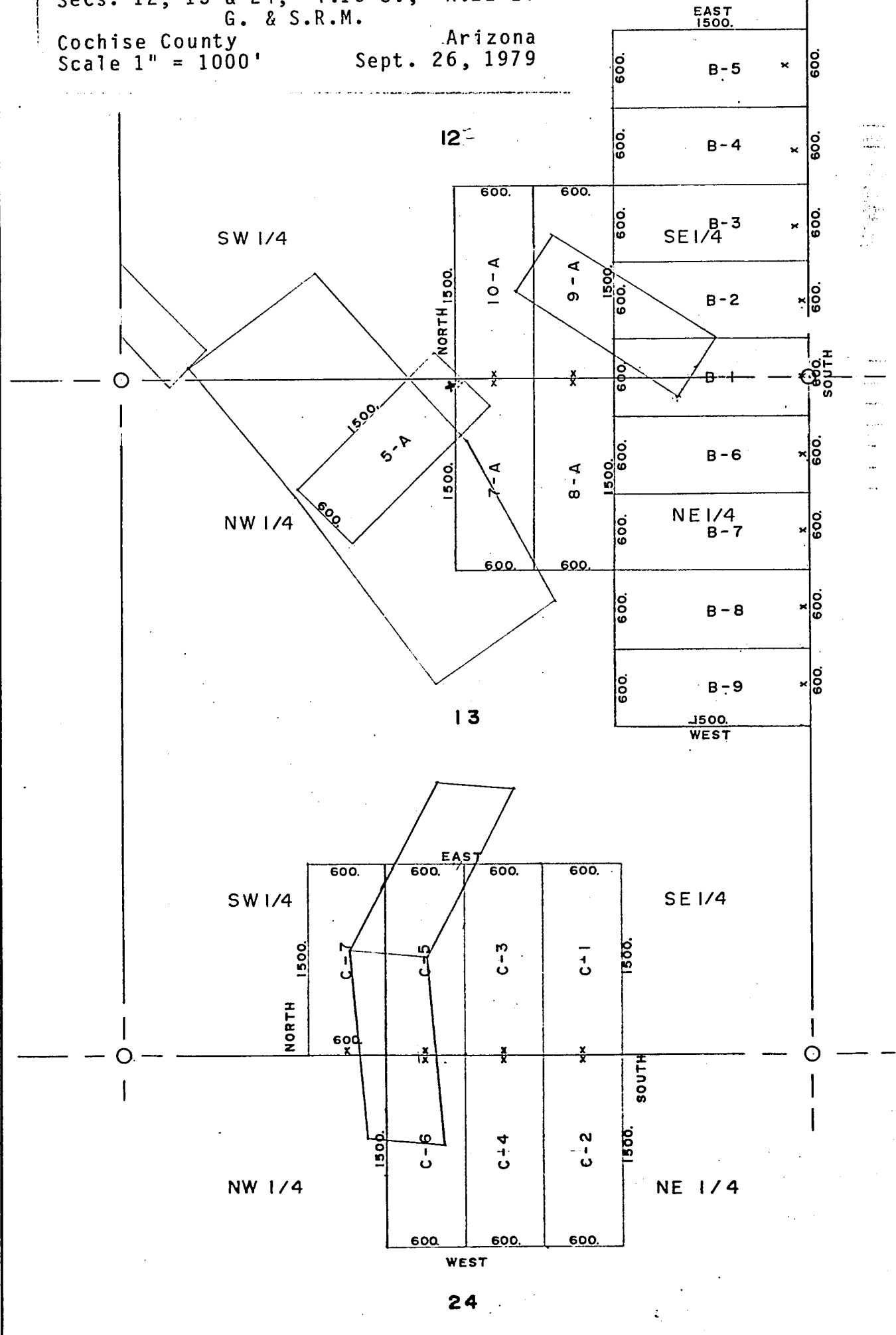
EXHIBIT B

Mining Claims
of
James Sullivan
P.O. Box 3241
Scottsdale, Arizona 85257
known as
"TALLSHIP" #'s 1 thru 11
situate in
Secs. 4 & 5, T.16 S., R.23 E.
G. & S.R.M.
Cochise County, Arizona
Scale 1" = 1000' Sept. 26, 1979

EXHIBIT "C"

Mining Claims
of
James Sullivan
P.O. Box 3241
Scottsdale, Arizona 85257
known as
"TALLSHIP" #'s 5-A, 7-A thru 10-A,
B-1 thru B-9 and C-1 thru C-7
situate in
Secs. 12, 13 & 24, T.16 S., R.22 E.
G. & S.R.M.
Cochise County Arizona
Scale 1" = 1000' Sept. 26, 1979

NE 1/4



AFFIDAVIT OF PERFORMANCE OF ANNUAL WORK

STATE OF ARIZONA)
County of Maricopa) ss.

BUREAU OF LAND MANAGEMENT
AMC #'s 73391 thru 73399

updated

JAMES SULLIVAN, being duly sworn, deposes and says:


That he is a citizen of the United States and more than 21 years of age; resides in Scottsdale, Arizona, and is personally acquainted with the 9 contiguous "PROSPECT" unpatented mining claims described in Exhibits "A" and "B" attached hereto and made a part hereof, which claims are situated in the Johnson Camp Mining District, Cochise County, Arizona;

That between September 1, 1979, and September 1, 1980, not less than Nine Hundred Dollars (\$900.00) worth of work and improvements were performed on or for the benefit of all said claims, not including the location work of said claims; that such work was performed at the request of JAMES SULLIVAN (whose mailing address is noted below) and others, the owners thereof, and all of which work was done under a common plan of development for all of the claims and for the purpose of complying with the laws of the United States pertaining to assessment of annual work for the year ending September 1, 1980; and

The work consists of mobilizing and demobilizing: by a White Semi-Transporter -- an HD6 Crawler with 475 IR Air Drill, an HD5 Angle Dozer with Ripper, and a 900 CFM IR Compressor; a 350 Ford 1½ ton service truck and two 4x4 service vehicles. The work also consists of repairing of roads and drill site preparation, and the drilling of one (1) 3" hole, which drilling was positioned where, based on previously developed geological and geophysical information, information could be obtained concerning the nature and existence of mineralization beneath all of the said claims and which drilling and dozer work was performed by JAMES SULLIVAN, GEORGE GUTIERREZ, O. L. MILLICAN and J. SULLIVAN & COMPANY, INC.


RECEIVED
B.L.M. AZ STATE OFFICE
OCT 17 9 04 AM '80
PHOENIX, ARIZONA

*ack
10-9-81
sp*



JAMES SULLIVAN
P. O. Box 3241
Scottsdale, Arizona 85257

SUBSCRIBED and sworn to before me this 2nd day of September, 1980, by JAMES SULLIVAN.


NOTARY PUBLIC

My commission expires:
My commission expires Jan. 14, 1983

EXHIBIT "A"

<u>NAME OF CLAIM</u>	<u>LOCATED</u>	<u>RECORDED</u>	<u>DOCKET</u>	<u>PAGE</u>	<u>RECORDER'S NO.</u>
Prospect #1	2/13/71	4/8/71	689	184	6336
Prospect #2	2/13/71	4/8/71	689	185	6337
Prospect #3	2/13/71	4/8/71	689	186	6338
Prospect #4	2/13/71	4/8/71	689	187	6339
Prospect #5	2/13/71	4/8/71	689	188	6340
Prospect #6	2/13/71	4/8/71	689	189	6341
Prospect #7	2/13/71	4/8/71	689	190	6342
Prospect #8	2/13/71	4/8/71	689	191	6343
Prospect #9	2/13/71	4/8/71	689	192	6344
Prospect #9	4/22/71	6/4/71	699	360	10239

BUREAU OF LAND MANAGEMENT
 AMC #'s 73391 thru 73399

STATE OF ARIZONA]
 COUNTY OF COCHISE] SS. I HEREBY CERTIFY THAT THE WITHIN
 INSTRUMENT WAS FILED AND RECORDED
 AT REQUEST OF *James Sullivan*
 WITNESS MY HAND AND OFFICIAL SEAL *Scottsdale, Ariz.*
 CHRISTINE RHODES, COUNTY RECORDER FEE \$ *\$3.00*
 DEPUTY DRAFT

INDEXED	PHOTOSTAT-COMPARED	BLOTTED
---------	--------------------	---------

OCT 14 '80 - 8 00 AM
 DOCKET *1456* PAGE *461* NO *2116*
463

EXHIBIT "A"

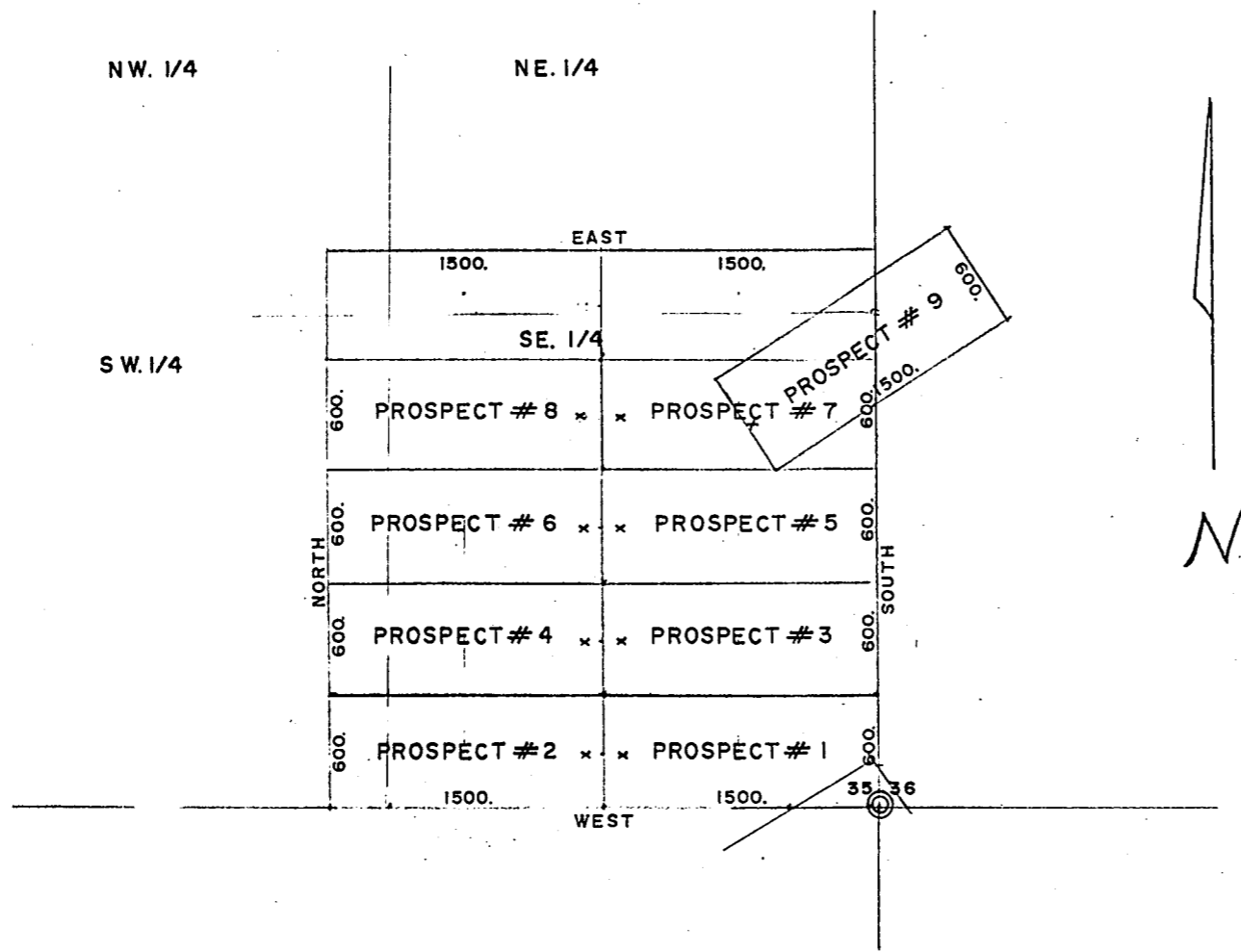


EXHIBIT B

Mining Claims
of
James Sullivan
P.O. Box 3241
Scottsdale, Arizona 85257
known as
Prospect #1-9 lodes
situate in
S.E. Cor. of Sec. 35
T.15 S., R.22 E., G.& S.R.M.
Cochise County Arizona
Scale 1" = 1000' Oct. 8, 1979

AFFIDAVIT OF PERFORMANCE OF ANNUAL WORK

updated

STATE OF ARIZONA)
County of Maricopa) ss.

BUREAU OF LAND MANAGEMENT
AMC #'s 73353 thru 73380

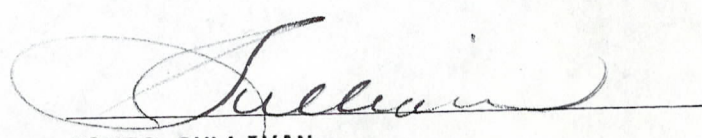
JAMES SULLIVAN, being duly sworn, deposes and says:

That he is a citizen of the United States and more than 21 years of age; resides in Scottsdale, Arizona, and is personally acquainted with the 28 contiguous "TEX" unpatented mining claims described in Exhibits "A" and "B" attached hereto and made a part hereof, which claims are situated in the Johnson Camp Mining District, Cochise County, Arizona;

That between September 1, 1979, and September 1, 1980, not less than Two Thousand Eight Hundred Dollars (\$2,800.00) worth of work and improvements were performed on or for the benefit or all said claims, not including the location work of said claims; that such work was performed at the request of JAMES SULLIVAN (whose mailing address is noted below) and others, the owners thereof, and all of which work was done under a common plan of development for all of the claims and for the purpose of complying with the laws of the United States pertaining to assessment of annual work for the year ending September 1, 1980; and

The work consists of mobilizing and demobilizing: by a White Semi-Transporter -- an HD6 Crawler with 475 IR Air Drill, an HD5 Angle Dozer with Ripper, and a 900 CFM IR Compressor; a 350 Ford 1 1/2 ton service truck and two 4x4 service vehicles. The work also consists of repairing of roads and drill site preparation, and the drilling of seven (7) 3" holes, which drilling was positioned where, based on previously developed geological and geophysical information, information could be obtained concerning the nature and existence of mineralization beneath all of the said claims and which drilling and dozer work was performed by JAMES SULLIVAN, GEORGE GUTIERREZ, O. L. MILLICAN and J. SULLIVAN & COMPANY, INC.


RECEIVED
S.L.H. AZ STATE OFFICE
OCT 17 9 04 AM '80
PHOENIX, ARIZONA



JAMES SULLIVAN
P. O. Box 3241
Scottsdale, Arizona 85257

ack
10-9-81
sp

SUBSCRIBED and sworn to before me this 2nd day of September, 1980, by
JAMES SULLIVAN.


NOTARY PUBLIC

My commission expires:
My commission expires Jan. 14, 1983

<u>NAME OF CLAIM</u>	<u>DOCKET</u>	<u>PAGE</u>
Tex #1	657	154
Tex #2	657	157
Tex #3	657	159
Tex #4	657	161
Tex #5	657	163
Tex #6	657	165
Tex #7	657	167
Tex #8	657	169
Tex #9	657	171
Tex #10	657	173
Tex #11	657	175
Tex #12	657	177
Tex #13	657	179
Tex #14	657	181
Tex #15	657	183
Tex #16	657	185
Tex #17	657	187
Tex #18	657	189
Tex #19	657	191
Tex #20	657	193
Tex #21	657	195
Tex #22	657	197
Tex #23	657	199
Tex #24	657	201
Tex #25	657	203
Tex #26	657	205
Tex #27	657	207
Tex #28	657	209
Tex #1	699	361
Tex #3	699	362
Tex #16	699	363
Tex #18	699	364
Tex #5	801	163
Tex #7	801	164
Tex #9	801	165
Tex #10	801	166
Tex #11	801	167
Tex #12	801	168
Tex #13	801	169
Tex #14	801	170

BUREAU OF LAND MANAGEMENT
 AMC #'s 73353 thru 73380

EXHIBIT "A"

STATE OF ARIZONA]
 COUNTY OF COCHISE] SS.

WITNESS MY HAND AND OFFICIAL SEAL
 CHRISTINE RHODES, COUNTY RECORDER

[Signature] DEPUTY

I HEREBY CERTIFY THAT THE WITHIN
 INSTRUMENT WAS FILED AND RECORDED
 AT REQUEST OF: *James Sullivan*
 FEE \$ \$3.00 *Box 3241*
Scottsdale, Ariz.

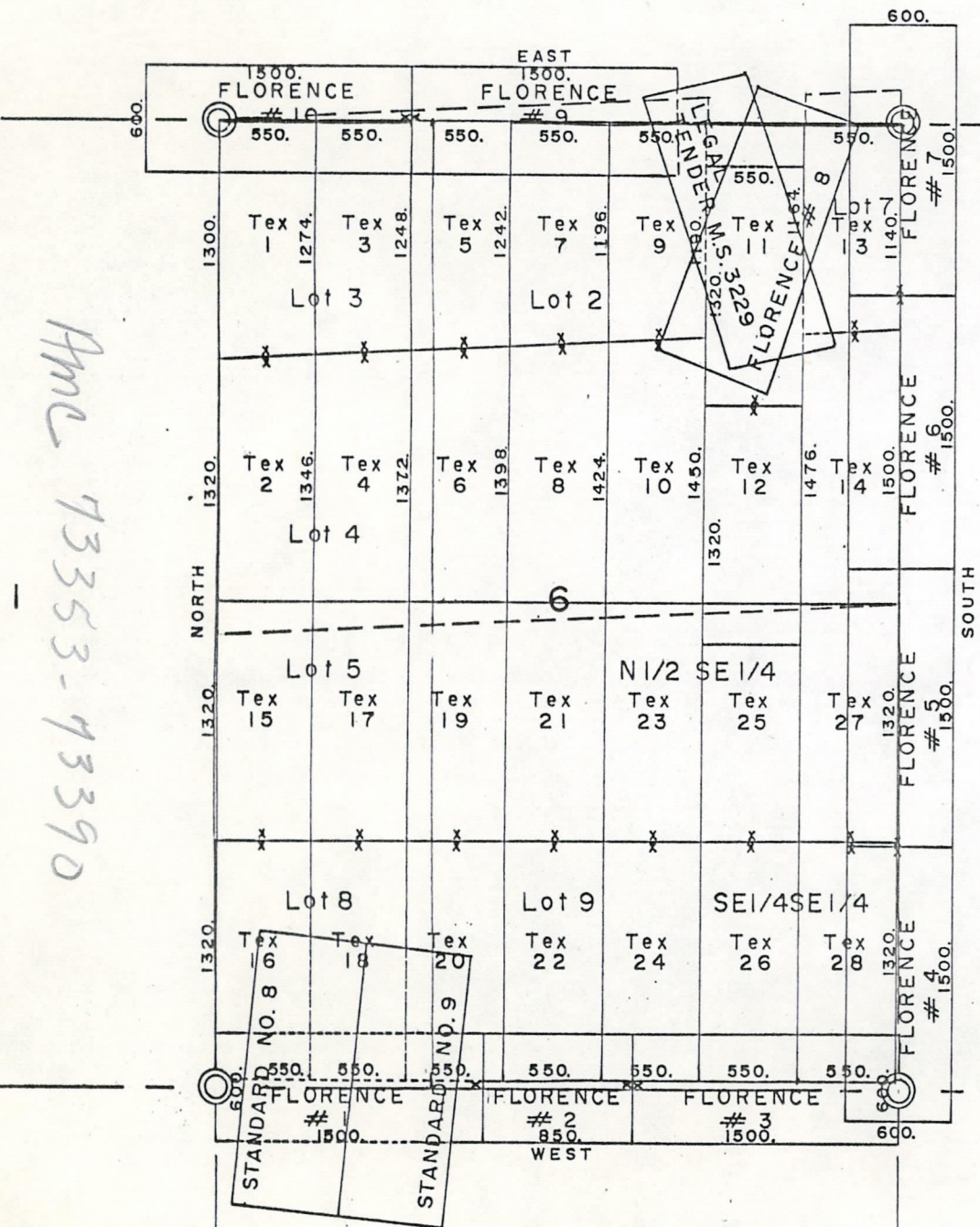
DRAFT OCT 14 '80 - 8 00 AM
 DATE

INDEXED	PHOTOSTAT COMPLETED	RECORDED
---------	------------------------	----------

DOCKET 1456 PAGE 455 NO 21164
457

31

32



Amc 73353-73390

Pg. 27



EXHIBIT B

Mining Claims
of
James Sullivan
P.O. Box 3241
Scottsdale, Arizona 85257
known as
Tex 1-28 and Florence #'s 1-10 Lodes
situate in
Sec. 6, T.16 S., R.23 E., G.& S.R.M.
Cochise County Arizona
Scale 1" = 1000' Sept. 20, 1979

12

7

8

JAMES SULLIVAN

P. O. BOX 3241, SCOTTSDALE, ARIZONA 85257 (602) 947-8075

October 9, 1979


U. S. Department of the Interior
Bureau of Land Management
Phoenix, Arizona

Dear Sirs:

I hereby certify that I am the owner and co-owner and manager of the claims known as the Florence, Tallships, Prospects, Tex.

It is my intention to continue on prospecting on the above mentioned unpatented federal lode mining claims.

Respectfully submitted,



James Sullivan

JS:rd

Encls.

RECEIVED
B.L.M. AZ STATE OFFICE
OCT 12 10 00 AM '79
PHOENIX, ARIZONA

AFFIDAVIT OF PERFORMANCE OF ANNUAL WORK

STATE OF ARIZONA)
) ss.
County of Maricopa)

JAMES SULLIVAN, being duly sworn, deposes and says:

That he is a citizen of the United States and more than 21 years of age; resides in Scottsdale, Arizona; and is personally acquainted with the 28 contiguous "TEX" unpatented mining claims described in Exhibit "A" attached hereto and made a part hereof, which claims are situated in the Johnson Camp Mining District, Cochise County, Arizona;

That between September 1, 1978, and August 31, 1979, not less than Two Thousand Eight Hundred Dollars (\$2,800.00) worth of work and improvements were performed on or for the benefit of all said claims, not including the location work of said claims; that such work was performed at the request of JAMES SULLIVAN and others, the owners thereof, and all of which work was done under a common plan of development for all of the claims and for the purpose of complying with the laws of the United States pertaining to assessment of annual work for the year ending September 1, 1979; and

That the work consisted of drilling eight (8) holes in excess of 700 feet, which drilling was positioned where, based on previously developed geological and geophysical information; information could be obtained concerning the nature and existence of mineralization beneath all of the said claims and which drilling was performed by JAMES SULLIVAN and FEDERAL EXPLORATION COMPANY.


[Signature]
JAMES SULLIVAN

SUBSCRIBED and sworn to before me this 14th day of August, 1979, by JAMES SULLIVAN.

[Signature]
NOTARY PUBLIC

My Commission expires: _____
My commission expires Jan. 14, 1983

BUREAU OF LAND MANAGEMENT
PHOENIX, ARIZONA



STATE OF ARIZONA]
COUNTY OF COCHISE] SS.
WITNESS MY HAND AND OFFICIAL SEAL
CHRISTINE RHODES, COUNTY RECORDER
[Signature] DEPUTY

I HEREBY CERTIFY THAT THE WITHIN INSTRUMENT WAS FILED AND RECORDED AT REQUEST OF: *J. Sullivan & Assoc*
FEE \$ 3.00 *P.O. Box 3241*
DRAFT _____ *Scottsdale, Ariz. (852)*

INDEXED FILED
MA 2 10

DATE AUG 22 '79 - 10 20 AM
DOCKET 1356 PAGE 314 NO. 18951
315

DXT 1356 PAGE 314

<u>Name of Claim</u>	<u>Docket</u>	<u>Page</u>
Tex #1	657	154
Tex #2	657	157 ✓
Tex #3	657	159
Tex #4	657	161 ✓
Tex #5	657	163
Tex #6	657	165 ✓
Tex #7	657	167
Tex #8	657	169 ✓
Tex #9	657	171
Tex #10	657	173
Tex #11	657	175
Tex #12	657	177
Tex #13	657	179
Tex #14	657	181
Tex #15	657	183 ✓
Tex #16	657	185
Tex #17	657	187 ✓
Tex #18	657	189
Tex #19	657	191 ✓
Tex #20	657	193 ✓
Tex #21	657	195 ✓
Tex #22	657	197 ✓
Tex #23	657	199 ✓
Tex #24	657	201 ✓
Tex #25	657	203 ✓
Tex #26	657	205 ✓
Tex #27	657	207 ✓
Tex #28	657	209 ✓
Tex #1	699	361 ✓
Tex #3	699	362 ✓
Tex #16	699	363 ✓
Tex #18	699	364 ✓
Tex #5	801	163 ✓
Tex #7	801	164 ✓
Tex #9	801	165 ✓
Tex #10	801	166 ✓
Tex #11	801	167 ✓
Tex #12	801	168 ✓
Tex #13	801	169 ✓
Tex #14	801	170 ✓

BUREAU OF LAND MANAGEMENT
PHOENIX, ARIZONA

1979 OCT 12 PM 12:36

EXHIBIT "A"

RECEIVED
B.L.M. AZ STATE OFFICE

AFFIDAVIT OF PERFORMANCE OF ANNUAL WORK

OCT 12 10 00 AM '79

PHOENIX, ARIZONA

STATE OF ARIZONA)
) ss.
County of Maricopa)

JAMES SULLIVAN, being duly sworn, deposes and says:

That he is a citizens of the United States and more than 21 years of age; resides in Scottsdale, Arizona; and is personally acquainted with the "FLORENCE" and "TALLSHIP" unpatented mining claims described in Exhibit "A" attached hereto and made a part hereof, which claims are situated in the Johnson Camp Mining District, Cochise County, Arizona;

That between September 1, 1978, and August 31, 1979, not less than Four Thousand Two Hundred Dollars (\$4,200.00) worth of work and improvements were performed on or for the benefit of all said claims, not including the location work of said claims; that such work was performed at the request of JAMES SULLIVAN and others, the owners thereof, and all of which work was done under a common plan of development for all of the claims; that such work was performed at the request of JAMES SULLIVAN and others, the owners thereof, and all of which work was done under a common plan of development for all of the claims and for the purpose of complying with the laws of the United States pertaining to assessment of annual work for the year ending September 1, 1979; and

That the work consisted of drilling six (6) holes in excess of 720 feet, which drilling was positioned where, based on previously developed geological and geophysical information, information could be obtained concerning the nature and existence of mineralization beneath all of the said claims and which drilling was performed by JAMES SULLIVAN and FEDERAL EXPLORATION COMPANY.

[Signature]
JAMES SULLIVAN

SUBSCRIBED and sworn to before me this 14th day of August, 1979, by JAMES SULLIVAN.

[Signature]
NOTARY PUBLIC

My Commission expires:

My commission expires Jan. 14, 1983

STATE OF ARIZONA |
COUNTY OF COCHISE | ss.

WITNESS MY HAND AND OFFICIAL SEAL
CHRISTINE RIDGES, COUNTY RECORDER



DEPUTY DRAFT
INDEXED FILED
MPL [Signature]

I HEREBY CERTIFY THAT THE WITHIN INSTRUMENT WAS FILED AND REGORDED AT REQUEST OF: J. Sullivan + Assoc
Box 3241
Scottsdale, Ariz (85257)
FILE \$ 53.00

AUG 22 '79 - 10 20 AM

<u>Mining Claim</u>	<u>Docket No.</u>	<u>Page</u>	<u>Date of Location</u>
TALLSHIP #1	1125	455	October 19, 1976
TALLSHIP #2	1125	457	October 19, 1976
TALLSHIP #3	1125	459	October 19, 1976
TALLSHIP #4	1125	461	October 19, 1976
TALLSHIP #5	1125	463	October 19, 1976
TALLSHIP #6	1125	465	October 19, 1976
TALLSHIP #7	1125	467	October 19, 1976
TALLSHIP #8	1125	469	October 19, 1976
TALLSHIP #9	1125	471	October 19, 1976
TALLSHIP #10	1125	472	October 19, 1976
TALLSHIP #11	1125	475	October 19, 1976
TALLSHIP C-1	1125	441	October 18, 1976
TALLSHIP C-2	1125	443	October 18, 1976
TALLSHIP C-3	1125	445	October 18, 1976
TALLSHIP C-4	1125	447	October 18, 1976
TALLSHIP C-5	1125	449	October 18, 1976
TALLSHIP C-6	1125	451	October 18, 1976
TALLSHIP C-7	1125	453	October 18, 1976

TALLSHIP B-1 thru 5	1125	Pgs. 393, 395, 397, 399, 401	August 16, 1976
TALLSHIP 9-A & 10-A	1125	Pgs. 437 and 439	October 18, 1976

A M E N D E D

TALLSHIP B-1 thru 5
TALLSHIP 9-A & 10-A } Docket 1135, Page 108, No. 2987 (February 15, 1977)

TALLSHIP 5-A	1125	431	October 18, 1976
TALLSHIP 7-A	1125	433	October 18, 1976
TALLSHIP 8-A	1125	435	October 18, 1976
TALLSHIP B-6	1125	403	October 16, 1976
TALLSHIP B-7	1125	405	October 16, 1976
TALLSHIP B-8	1125	407	October 16, 1976
TALLSHIP B-9	1125	409	October 16, 1976

FLORENCE #1	1125	411	October 17, 1976
FLORENCE #2	1125	413	October 17, 1976
FLORENCE #3	1125	415	October 17, 1976
FLORENCE #4	1125	417	October 17, 1976
FLORENCE #5	1125	419	October 17, 1976
FLORENCE #6	1125	421	October 17, 1976
FLORENCE #7	1125	423	October 17, 1976
FLORENCE #8	1125	425	October 17, 1976
FLORENCE #9	1125	427	October 17, 1976
FLORENCE #10	1125	429	October 17, 1976

RECEIVED
S.L.M. AZ STATE OFFICE
OCT 12 10 00 AM '79
PHOENIX, ARIZONA

NOTICE!!

These documents have been scanned!

Do not place un-scanned documents beneath this notice!

Do not remove this notice from this file!

GPO Jacket No. 560-102
Print Order 61549
Rise Business Services, LLC
Job=AZ15 9/12/2019



Box Number= AZ15243



Claim Begin-End: AMC073353-AMC073431

5 Miscellaneous



AZ15243-1

AMC073353-AMC074022

**NO
DOCUMENTS
FOUND**

NO DOCUMENTS FOUND
NO DOCUMENTS FOUND

NOTICE!!

These documents have been scanned!

Do not place un-scanned documents beneath this notice!

Do not remove this notice from this file!

GPO Jacket No. 560-102
Print Order 61549
Rise Business Services, LLC
Job=AZ15 9/12/2019



Box Number= AZ15243



Claim Begin-End: AMC073353-AMC073431

6 Location Notices-Amendments and Supporting Documents



AZ15243-1

AMC073353-AMC074022

NOTICE OF LOCATION

A MC 73353

RECEIVED B.L.M. AZ STATE OFFICE

Tex #1

LODZ

NOTICE IS HEREBY GIVEN That the Mining Claim was located by JOHN LOBONDO on this PHOENIX, ARIZONA day of APRIL, 1971, for mining purposes. Said claim

is 1500 feet in length along the vein or deposit of mineral-bearing rock in place and 300 feet in width on each side of the center of said vein or deposit, from end to end of said claim. The general course of this claim is

NORTH AND SOUTH

and is situated in the COCHISE Mining District 5206, T165, R23E

COCHISE

2 1/2 MILES ENE OF

TRIAS CANYON SUMMIT AND 3 MILES N OF JERAGOON

(Write on above lines the distance and direction the claim is from some permanent and natural object, such as a mountain, peak, stream, etc.)

This claim runs from the discovery monument, or stake on which the notice is posted, 50 feet in a SOUTHERLY direction to the SOUTH center end monument, or stake, and 1450 feet in a NORTHERLY direction from the aforesaid monument, or stake, to the NORTH center end monument or stake, and is also marked by two corner monuments, or stakes, at each end of said claim, one on each side of and 300 feet from the center end monuments, or stakes, making the claim in the form of a parallelogram.

Bill Pauley

Douglas Lo Brondo

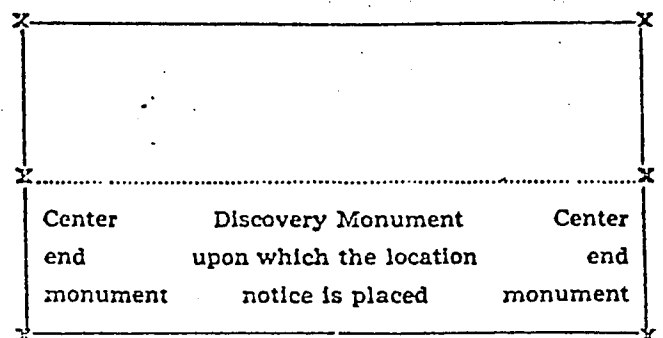
Locator.

How to fill out a location notice:

NOTICE OF LOCATION


Notice is hereby given that the...COPPER KING... Mining Claim was located by...JOHN DOE AND RICHARD ROE...on this the...11th...day of...June... 1946, for mining purposes. Said claim is 1500 feet in length along this vein or deposit of mineral-bearing rock in place, and 300 feet in width on each side of the center of said vein or deposit from end to end of claim. The general course of this claim is...NORTH AND SOUTH and it is situated in the...WRIGHTON...mining district ...SANTA CRUZ... County, Arizona, about ...TWO MILES...SOUTHEAST FROM ROCK PEAK... This claim runs from the discovery monument or stake, upon which the notice is posted...750...feet in a SOUTHERLY... direction to the ...SOUTHERLY... center end monument, or stake, and ...750... feet in a ...NORTHERLY... direction from the aforesaid location monument, or stake, to the ...NORTHERLY... center end monument, or stake, and is also marked by two corner monuments, or stakes, at each end of said claim, one on each side of and 300 feet from the center end monuments, or stakes, making claim in the form of a parallelogram.

How to fill out a location notice:



Stone monuments must be three feet high. Stakes must be four feet above ground and substantial, no thickness is specified.

You can record as soon as you locate if you desire to, and do your location work at any time within 90 days from date of location.



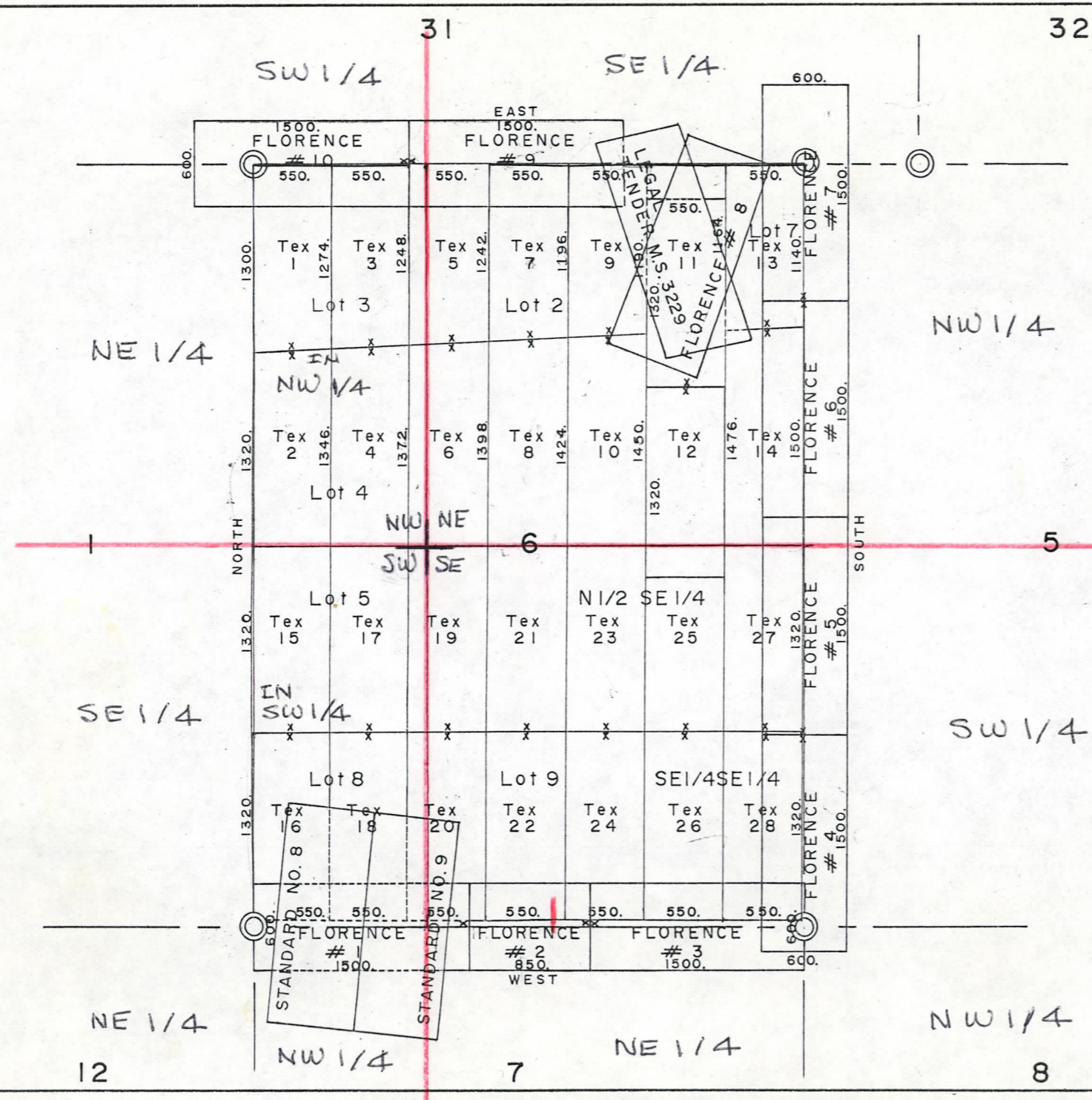
JOHN DOE, RICHARD ROE, Locators.

Witness my hand and Official Seal JAMES D. DIXON, County Recorder


Indexed Photostatic Dated

TUCSON BLUE PRINT CO. JUN 4 11 18 40 361

MC 73353



RECEIVED
 B.L.M. AZ STATE OFFICE
 Oct 12 10 00 AM '79
 PHOENIX, ARIZONA

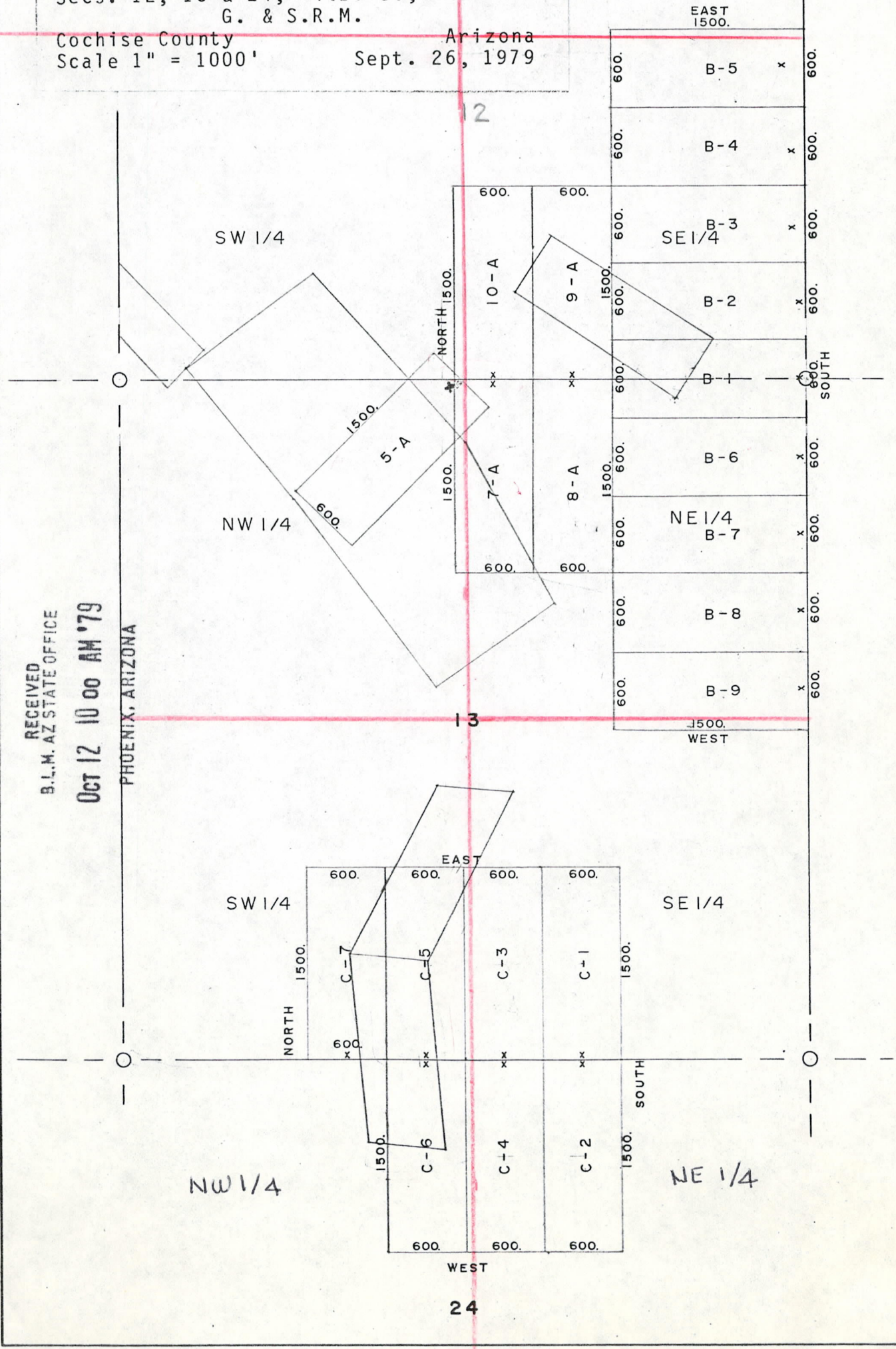



38

Mining Claims
 of
 James Sullivan
 P.O. Box 3241
 Scottsdale, Arizona 85257
 known as
 Tex 1-28 and Florence #'s 1-10 Lodes
 situate in
 Sec. 6, T.16 S., R.23 E., G. & S.R.M.
 Cochise County Arizona
 Scale 1" = 1000' Sept. 20, 1979

Mining Claims
of
James Sullivan
P.O. Box 3241
Scottsdale, Arizona 85257
known as
"TALLSHIP" #'s 5-A, 7-A thru 10-A,
B-1 thru B-9 and C-1 thru C-7
situate in
Secs. 12, 13 & 24, T.16 S., R.22 E.
G. & S.R.M.
Cochise County Arizona
Scale 1" = 1000' Sept. 26, 1979

21



RECEIVED
B.L.M. AZ STATE OFFICE
OCT 12 10 00 AM '79
PHOENIX, ARIZONA

AMC 73353

564

32

SE 1/4

33

SW 1/4

T 15 S

RECEIVED
B.L.M. AZ STATE OFFICE
OCT 12 10 00 AM '79
PHOENIX, ARIZONA

AMC 73421-73423
73428

pg 27

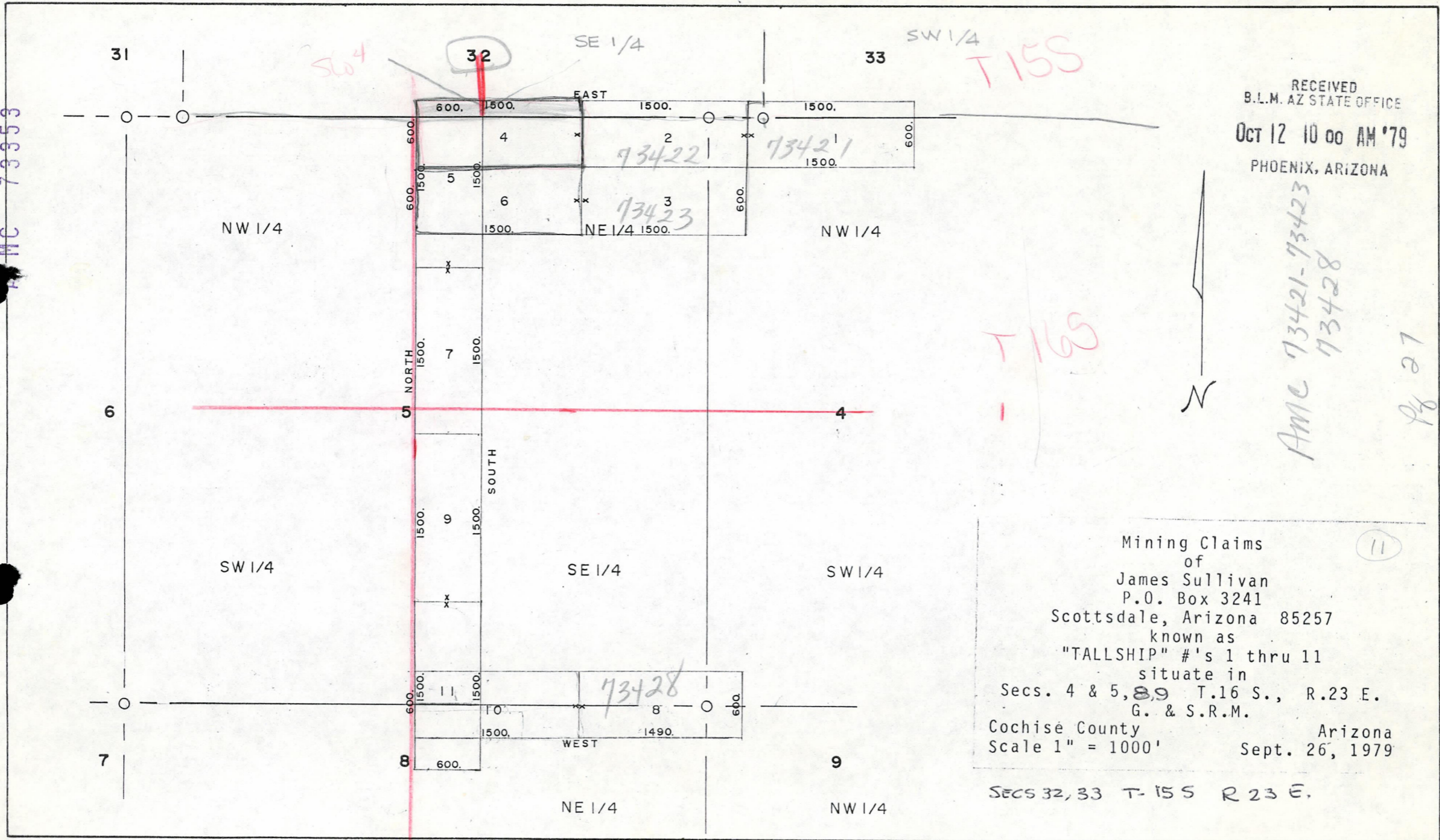
T 16 S

N

11

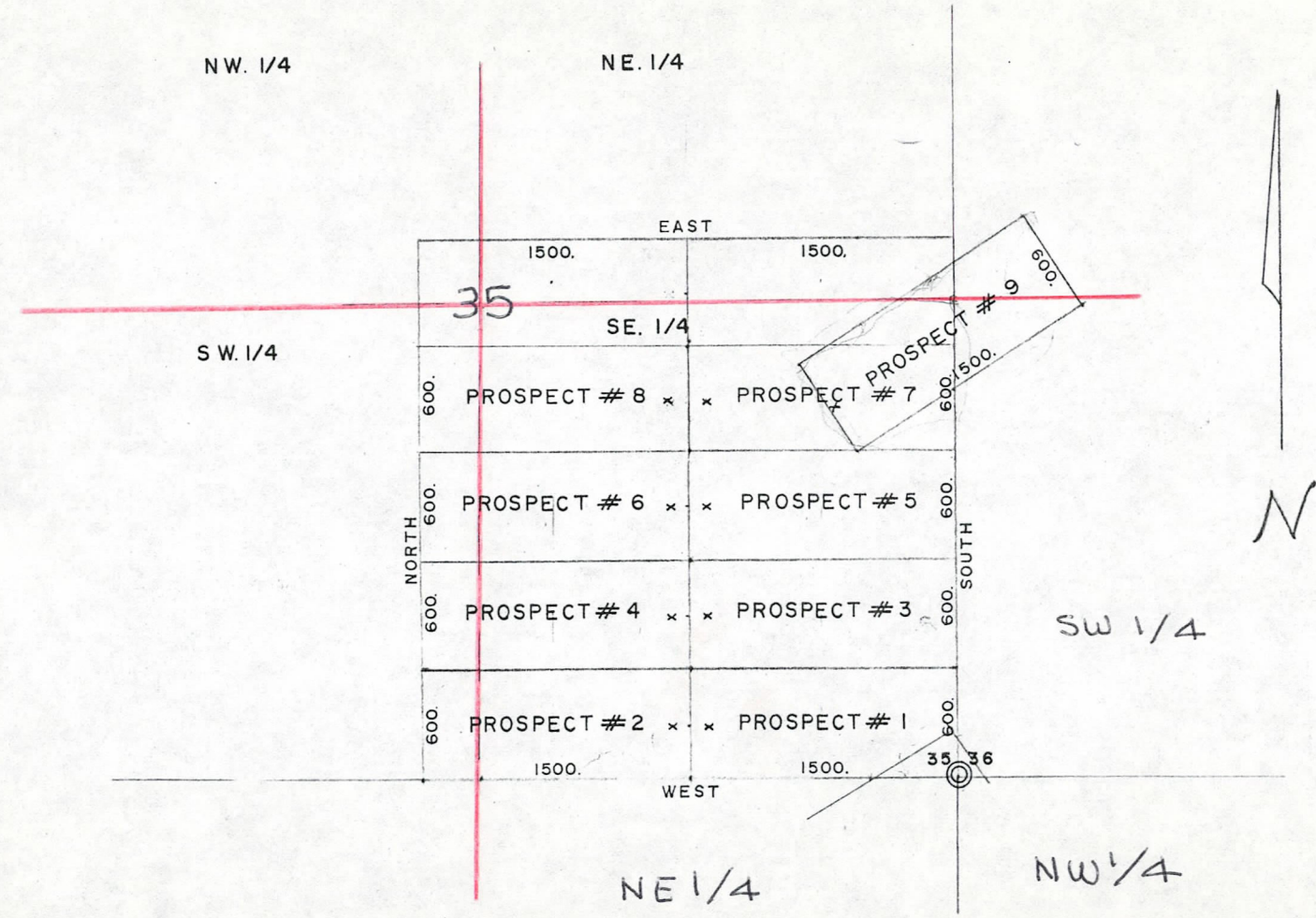
Mining Claims
of
James Sullivan
P.O. Box 3241
Scottsdale, Arizona 85257
known as
"TALLSHIP" #'s 1 thru 11
situate in
Secs. 4 & 5, ~~89~~ T.16 S., R.23 E.
G. & S.R.M.
Cochise County Arizona
Scale 1" = 1000' Sept. 26, 1979

SECS 32, 33 T-15 S R 23 E.



C 73353

RECEIVED
B.L.M. AZ STATE OFFICE
Oct 12 10 00 AM '79
PHOENIX, ARIZONA



Mining Claims
of
James Sullivan
P.O. Box 3241
Scottsdale, Arizona 85257
known as
Prospect #1-9 lodes
situate in
S.E. Cor. of Sec. 35
T.15 S., R.22 E., G.& S.R.M.
Cochise County Arizona
Scale 1" = 1000' Oct. 8, 1979

9

NOTICE OF LOCATION

NOTICE IS HEREBY GIVEN That the Tex #2 Lode Mining Claim was located by Jennings Bryan Terrell, III, and Ralph Douglas Terrell & Peter M. Mosier on this 1st day of Sept, 1970, for mining purposes. Said claim is 1500 feet in length along the vein or deposit of mineral-bearing rock in place and 300 feet in width on each side of the center of said vein or deposit, from end to end of said claim. The general course of this claim is ~~north to south~~ north and south and is situated in the Cochise Mining District Sec 6, T16S, R23E, Cochise County, Arizona, about 2 1/2 miles ENE of Texas Canyon Summit and 3 miles N of Dragoon

(Write on above lines the distance and direction the claim is from some permanent and natural object, such as a mountain, peak, stream, etc.)
 This claim runs from the discovery monument, or stake on which the notice is posted, 50 feet in a northerly direction to the northerly center end monument, or stake, and 1450 feet in a southerly direction from the aforesaid monument, or stake, to the southerly center end monument or stake, and is also marked by two corner monuments, or stakes, at each end of said claim, one on each side of and 300 feet from the center end monuments, or stakes, making the claim in the form of a parallelogram.

RECEIVED
 B.L.M. AZ STATE OFFICE
 OCT 12 10 00 AM '70
 PHOENIX, ARIZONA
Paul H. Upkum III

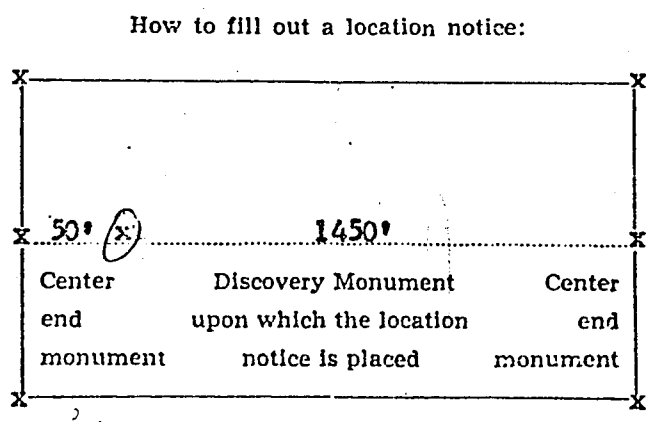
Ralph Douglas Terrell 1/2
Jennings Bryan Terrell III
Peter M. Mosier Jr 1/2
 Locator.

MAP FILED IN A MC 73353

NOTICE OF LOCATION

Notice is hereby given that the COPPER KING Mining Claim was located by JOHN DOE AND RICHARD ROE on this the 11th day of June, 1946, for mining purposes. Said claim is 1500 feet in length along this vein or deposit of mineral-bearing rock in place, and 300 feet in width on each side of the center of said vein or deposit from end to end of claim. The general course of this claim is NORTH AND SOUTH and it is situated in the WRIGHTON mining district SANTA CRUZ County, Arizona, about TWO MILES SOUTHEAST FROM ROCK PEAK. This claim runs from the discovery monument or stake, upon which the notice is posted, 750 feet in a SOUTHERLY direction to the SOUTHERLY center end monument, or stake, and 750 feet in a NORTHERLY direction from the aforesaid location monument, or stake, to the NORTHERLY center end monument, or stake, and is also marked by two corner monuments, or stakes, at each end of said claim, one on each side of and 300 feet from the center end monuments, or stakes, making claim in the form of a parallelogram.

**JOHN DOE,
 RICHARD ROE,
 Locators.**



Stone monuments must be three feet high. Stakes must be four feet above ground and substantial, no thickness is specified.

You can record as soon as you locate if you desire to, and do your location work at any time within 90 days from date of location.

NOTICE OF LOCATION

A MC 73355

NOTICE IS HEREBY GIVEN That the TEX # 3 LODE Mining Claim was located by DON LOBIONDO on this 22 day of APRIL, 1971, for mining purposes. Said claim is 1500 feet in length along the vein or deposit of mineral-bearing rock in place and 300 feet in width on each side of the center of said vein or deposit, from end to end of said claim. The general course of this claim is NORTH AND SOUTH and is situated in the COCHISE Mining District COCHISE County, Arizona, about 2 1/2 MI. ENE OF TEXAS CANYON SUMMIT AND 3 MILES N. OF DRAGON

(Write on above lines the distance and direction the claim is from some permanent and natural object, such as a mountain, peak, stream, etc.)

This claim runs from the discovery monument, or stake on which the notice is posted, 50 feet in a SOUTHERLY direction to the SOUTH center end monument, or stake, and 1450 feet in a NORTHERLY direction from the aforesaid monument, or stake, to the NORTH center end monument or stake, and is also marked by two corner monuments, or stakes, at each end of said claim, one on each side of a 300 feet from the center end monuments, or stakes, making the claim in the form of a parallelogram.

RECEIVED
B.L.M. ARIZONA
OCT 12 10 00 AM '71
PHOENIX, ARIZONA

Bill Bailey
Witness

Douglas Lo Biondo
Locator.

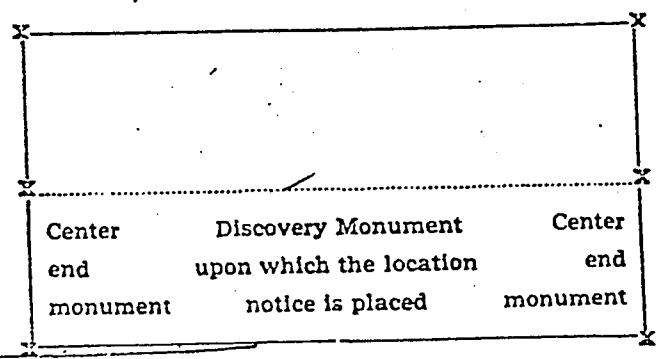
How to fill out a location notice:

NOTICE OF LOCATION

Notice is hereby given that the COPPER KING Mining Claim was located by JOHN DOE AND RICHARD ROE on this the 11th day of June, 1946, for mining purposes. Said claim is 1500 feet in length along this vein or deposit of mineral-bearing rock in place, and 300 feet in width on each side of the center of said vein or deposit from end to end of claim. The general course of this claim is NORTH AND SOUTH and it is situated in the WRIGHTON mining district SANTA CRUZ County, Arizona, about TWO MILES SOUTHEAST FROM ROCK PEAK. This claim runs from the discovery monument or stake, upon which the notice is posted, 750 feet in a SOUTHERLY direction to the SOUTHERLY center end monument, or stake, and 750 feet in a NORTHERLY direction from the aforesaid location monument, or stake, to the NORTHERLY center end monument, or stake, and is also marked by two corner monuments, or stakes, at each end of said claim, one on each side of and 300 feet from the center end monuments, or stakes, making claim in the form of a parallelogram.

JOHN DOE,
RICHARD ROE,
Locators.

How to fill out a location notice:



Stone monuments must be three feet high. Stakes must be four feet above ground and substantial, no thickness is specified.

You can record as soon as you locate if you desire to, and do your location work at any time within 90 days from date of location.

COCHISE COUNTY, ARIZONA
399
302

TUCSON BLUE PRINT CO.
DIXON County Recorder
INDEXED
JUN 4 11 05 AM '71
DWP 609

MAP FILED IN A MC 73355

NOTICE OF LOCATION

NOTICE IS HEREBY GIVEN That the...Tex #4...Lode... Mining Claim was located by...Jennings Bryan Terrell, III, and Ralph Douglas Terrell + Peter M. Mosier Jr... on this...1st... day of... Sept... 19...70... for mining purposes. Said claim is 1500 feet in length along the vein or deposit of mineral-bearing rock in place and 300 feet in width on each side of the center of said vein or deposit, from end to end of said claim. The general course of this claim is... North and South... and is situated in the... Cochise... Mining District, Sec. 6, T16S, R23E, Cochise County, Arizona, about 2 1/2 miles ENE of Texas Canyon Summit and 3 miles N of Dragon

(Write on above lines the distance and direction the claim is from some permanent and natural object, such as a mountain, peak, stream, etc.

This claim runs from the discovery monument, or stake on which the notice is posted, ... 50... feet in a... northerly... direction to the... northerly... center end monument, or stake, and... 1450... feet in a... southerly... direction from the aforesaid monument, or stake, to the... southerly... center end monument or stake, and is also marked by two corner monuments, or stakes, at each end of said claim, one on each side of and 300 feet from the center end monuments, or stakes, making the claim in the form of a parallelogram.

RECEIVED B.L.M. AZ STATE OFFICE OCT 12 10 00 AM '79 PHOENIX, ARIZONA Carl H. Upton IV

Ralph Douglas Terrell 1/2 Jennings Bryan Terrell, III 1/2 Peter M. Mosier Jr. 1/2 Locator.

How to fill out a location notice:

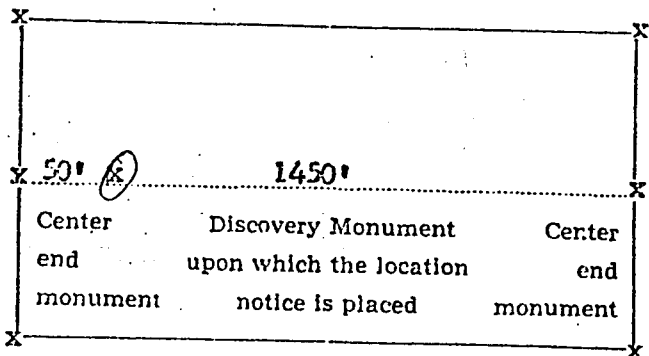


NOTICE OF LOCATION



Notice is hereby given that the...COPPER KING... Mining Claim was located by...JOHN DOE AND RICHARD ROE... on this the...11th... day of... June... 1946, for mining purposes. Said claim is 1500 feet in length along this vein or deposit of mineral-bearing rock in place, and 300 feet in width on each side of the center of said vein or deposit from end to end of claim. The general course of this claim is... NORTH AND SOUTH and it is situated in the... WRIGHTON... mining district... SANTA CRUZ... County, Arizona, about... TWO MILES... SOUTHEAST FROM ROCK PEAK... This claim runs from the discovery monument or stake, upon which the notice is posted... 750... feet in a SOUTHERLY... direction to the... SOUTHERLY... center end monument, or stake, and... 750... feet in a... NORTHERLY... direction from the aforesaid location monument, or stake, to the... NORTHERLY... center end monument, or stake, and is also marked by two corner monuments, or stakes, at each end of said claim, one on each side of and 300 feet from the center end monuments, or stakes, making claim in the form of a parallelogram.

How to fill out a location notice:



Stone monuments must be three feet high. Stakes must be four feet above ground and substantial, no thickness is specified.

You can record as soon as you locate if you desire to, and do your location work at any time within 90 days from date of location.

JOHN DOE, RICHARD ROE, Locators.

TUCSON BLUE PRINT CO.

MAP FILED IN A MC 73353

NOTICE OF LOCATION

A MC 73357

(LODE)


5

NOTICE IS HEREBY GIVEN that the TEX #5 lode mining claim was located by CORBIN J. ROBERTSON on AUGUST 21 1979.

This claim is 1,500 feet in length along the vein or deposit of mineral-bearing rock in place and 300 feet in width on each side of the middle of said vein or deposit at which this notice is posted. The general course of this claim is NORTH-SOUTH and is situated in the JOHNSON Mining District, COCHISE County, ARIZONA. This claim runs from the location monument or stake on which the notice is posted 50 feet in a SOUTHERLY direction to the SOUTH center end monument or stake and 1450 feet in a NORTHERLY direction from the location monument or stake to the NORTH center end monument or stake, and is also marked by two corner monuments or stakes at each end of the claim, one on each side of and 300 feet from the center end monument or stakes, making the claim in the form of a parrallelogram.

This notice is posted approximately 2970' WEST and 1190' SOUTH of the SE COR. SEC. 31, T15S, R23E. The SOUTH end line is common with the NORTH end line of TEX #6 and the WEST side line is common with the EAST side line of TEX #3.

RECEIVED
B.L.M. AZ STATE OFFICE
OCT 12 10 06 AM '79
TUCSON, ARIZONA



FILED IN

A MC 73353

STATE OF ARIZONA }
COUNTY OF COCHISE } SS.
DEPUTY COUNTY RECORDER.

I HEREBY CERTIFY THAT THE WITHIN INSTRUMENT WAS FILED AND RECORDED

AT REQUEST OF: Quintana Minerals Corp.
Attn: Carrie Van Royen CORBIN J. ROBERTSON
1892 W. Means Rd. Locator
Tucson, Ariz.

FEE \$ \$2.00
DRAFT
Dkt-801
PAGE 163 No. 20846

By: [Signature]
Agent

NOTICE OF LOCATION

A MC 73358

NOTICE IS HEREBY GIVEN That the... Tex #6 ... Lode Mining Claim was located by Jennings Bryan Terrell, III, and Ralph Douglas Terrell & Peter M. Mosier on this 1st day of Sept, 1970, for mining purposes. Said claim is 1500 feet in length along the vein or deposit of mineral-bearing rock in place and 300 feet in width on each side of the center of said vein or deposit, from end to end of said claim. The general course of this claim is North and South and is situated in the Cochise County, Arizona, about 2 1/2 miles ENE of Texas Canyon Summit and 3 miles N. of Dragoon Mining District Sec 6, T16S, R23E.

(Write on above lines the distance and direction the claim is from some permanent and natural object, such as a mountain, peak, stream, etc. This claim runs from the discovery monument, or stake on which the notice is posted, 50 feet in a northerly direction to the northerly center end monument, or stake, and 1450 feet in a southerly direction from the aforesaid monument, or stake, to the southerly center end monument or stake, and is also marked by two corner monuments, or stakes, at each end of said claim, one on each side of and 300 feet from the center end monuments, or stakes, making the claim in the form of a parallelogram.

RECEIVED S.L.M. AZ. STATE OFFICE OCT 12 10:00 AM 1970 PHOENIX, ARIZONA

Carl H. Uplam III

Ralph Douglas Terrell 3/2 Jennings Bryan Terrell III Peter M. Mosier Jr. 1/2

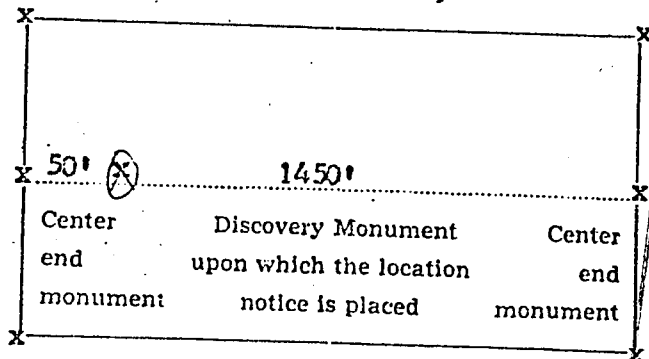
How to fill out a location notice:

NOTICE OF LOCATION

Notice is hereby given that the...COPPER KING... Mining Claim was located by...JOHN DOE AND RICHARD ROE...on this the...11th...day of...June... 1946, for mining purposes. Said claim is 1500 feet in length along this vein or deposit of mineral-bearing rock in place, and 300 feet in width on each side of the center of said vein or deposit from end to end of claim. The general course of this claim is...NORTH AND SOUTH and it is situated in the...WRIGHTON...mining district...SANTA CRUZ... County, Arizona, about ...TWO MILES...SOUTHEAST FROM ROCK PEAK... This claim runs from the discovery monument or stake, upon which the notice is posted...750...feet in a SOUTHERLY... direction to the ...SOUTHERLY... center end monument, or stake, and ...750... feet in a ...NORTHERLY... direction from the aforesaid location monument, or stake, to the ...NORTHERLY... center end monument, or stake, and is also marked by two corner monuments, or stakes, at each end of said claim, one on each side of and 300 feet from the center end monuments, or stakes, making claim in the form of a parallelogram.

JOHN DOE, RICHARD ROE, Locators.

How to fill out a location notice:



Stone monuments must be three feet high. Stakes must be four feet above ground and substantial, no thickness is specified.

You can record as soon as you locate if you desire to, and do your location work at any time within 90 days from date of location.

TUCSON BLUE PRINT CO.

MAP FILED IN

A MC 73353

NOTICE OF LOCATION

MC 73359

(LODE)

NOTICE IS HEREBY GIVEN that the TEX #7 lode mining claim was located by CORBIN J. ROBERTSON on AUGUST 21 1979.

This claim is 1,500 feet in length along the vein or deposit of mineral-bearing rock in place and 300 feet in width on each side of the middle of said vein or deposit at which this notice is posted. The general course of this claim is NORTH-SOUTH and is situated in the JOHNSON Mining District, COCHISE County, ARIZONA. This claim runs from the location monument or stake on which the notice is posted 50 feet in a SOUTHERLY direction to the SOUTH center end monument or stake and 1450 feet in a NORTHERLY direction from the location monument or stake to the NORTH center end monument or stake, and is also marked by two corner monuments or stakes at each end of the claim, one on each side of and 300 feet from the center end monument or stakes, making the claim in the form of a parrallelogram. This notice is posted approximately 2415' WEST and 1150' SOUTH of the SE COR. SEC. 31, T15S, R23E. The SOUTH end line is common with the NORTH end line of TEX #8 and the WEST side line is common with the EAST side line of TEX #5.

RECEIVED
B.L.M. AT STATE OFFICE

OCT 12 10:00 AM '79

PHOENIX, ARIZONA

MAP FILED IN

A MC 73353

STATE OF ARIZONA
COUNTY OF COCHISE
I, SS. [Signature] HEREBY CERTIFY THAT THE WITHIN INSTRUMENT WAS FILED AND RECORDED AT REQUEST OF:

CORBIN J. ROBERTSON
Quintana Minerals Corp Locator

DEPUTY FEES \$2.00
INDEXED FILED
DRAFT
DKT 801
PAGE 164

By: [Signature]
Agent

NOTICE OF LOCATION

NOTICE IS HEREBY GIVEN That the Tex #8 Lode Mining Claim was located by Jennings Bryan Terrell, III, and Ralph Douglas Terrell + Peter M. Mosier on this 1st day of Sept, 1970, for mining purposes. Said claim is 1500 feet in length along the vein or deposit of mineral-bearing rock in place and 300 feet in width on each side of the center of said vein or deposit, from end to end of said claim. The general course of this claim is North and South and is situated in the Cochise Mining District Sec 6, T16S, R23E, Cochise County, Arizona, about 2 1/2 miles ENE of Texas Canyon Summit and 3 miles N of Dragon.

(Write on above lines the distance and direction the claim is from some permanent and natural object, such as a mountain, peak, stream, etc.)

This claim runs from the discovery monument, or stake on which the notice is posted, 50 feet in a northerly direction to the northerly center end monument, or stake, and 1450 feet in a southerly direction from the aforesaid monument, or stake, to the southerly center end monument or stake, and is also marked by two corner monuments, or stakes, at each end of said claim, one on each side of and 300 feet from the center end monuments, or stakes, making the claim in the form of a parallelogram.

RECEIVED
 B.L.M. AZ STATE OFFICE
 OCT 12 10 00 AM '79
 PHOENIX, ARIZONA

Carl H. Lydon III

Ralph Douglas Terrell
Jennings Bryan Terrell III
Peter M. Mosier Jr
 Locator.

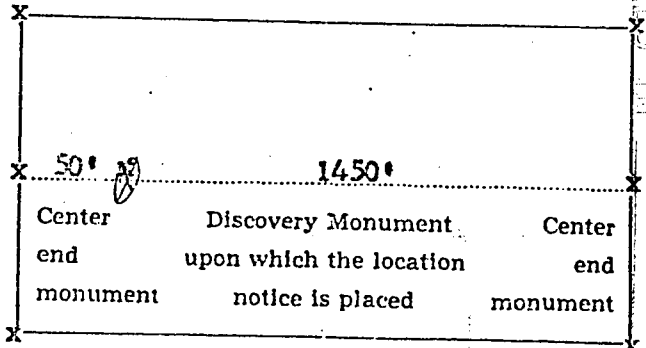
How to fill out a location notice:

NOTICE OF LOCATION

Notice is hereby given that the COPPER KING Mining Claim was located by JOHN DOE AND RICHARD ROE on this the 11th day of June 1946, for mining purposes. Said claim is 1500 feet in length along this vein or deposit of mineral-bearing rock in place, and 300 feet in width on each side of the center of said vein or deposit from end to end of claim. The general course of this claim is NORTH AND SOUTH and it is situated in the WRIGHTON mining district SANTA CRUZ County, Arizona, about TWO MILES SOUTHEAST FROM ROCK PEAK. This claim runs from the discovery monument or stake, upon which the notice is posted, 750 feet in a SOUTHERLY direction to the SOUTHERLY center end monument, or stake, and 750 feet in a NORTHERLY direction from the aforesaid location monument, or stake, to the NORTHERLY center end monument, or stake, and is also marked by two corner monuments, or stakes, at each end of said claim, one on each side of and 300 feet from the center end monuments, or stakes, making claim in the form of a parallelogram.

JOHN DOE,
RICHARD ROE,
 Locators.

How to fill out a location notice:



Stone monuments must be three feet high. Stakes must be four feet above ground and substantial, no thickness is specified.

You can record as soon as you locate if you desire to, and do your location work at any time within 90 days from date of location.

MAP FILED IN

NOTICE OF LOCATION

A MC 73361

(LODE)

NOTICE IS HEREBY GIVEN that the TEX #9 lode mining claim was located by OPBERT J. ROBERTSON on AUGUST 31 1972.

This claim is 1,500 feet in length along the vein or deposit of mineral-bearing rock in place and 300 feet in width on each side of the middle of said vein or deposit at which this notice is posted. The general course of this claim is NORTH-SOUTH and is situated in the JOHNSON Mining District, COCHISE County, ARIZONA. This claim runs from the location monument or stake on which the notice is posted 50 feet in a SOUTHERLY direction to the SOUTH center end monument or stake and 1450 feet in a NORTHERLY direction from the location monument or stake to the NORTH center end monument or stake, and is also marked by two corner monuments or stakes at each end of the claim, one on each side of and 300 feet from the center end monument or stakes, making the claim in the form of a parrallelogram. This notice is posted approximately 1850' WEST and 1120' SOUTH of the SE COR. SEC. 31, T15S, R23E. The SOUTH end line is common with the NORTH end line of TEX #10 and the WEST side line is common with the EAST side line of TEX #7.

RECEIVED
S.L.M. AZ STATE OFFICE

OCT 12 10 00 AM '79

PHOENIX, ARIZONA

STATE OF ARIZONA
 COUNTY OF COCHISE
 DEPUTY COUNTY RECORDER

I HEREBY CERTIFY THAT THE WITHIN
 INSTRUMENT WAS FILED AND RECORDED
 AT REQUEST OF:

Quintana Minerals Corp.

OPBERT J. ROBERTSON
 Locator

Mesa, Ariz.

By: [Signature]
 Agent

[Handwritten Signature]
 DEPUTY COUNTY RECORDER

FEES: \$2.00
 DKT-801
 20848

FILED IN A MC 73353

NOTICE OF LOCATION

A MC 73362

(LODE)

NOTICE IS HEREBY GIVEN that the TEX #10 lode mining claim was located by CORBIN J. ROBERTSON on AUGUST 21 1972.

This claim is 1,500 feet in length along the vein or deposit of mineral-bearing rock in place and 300 feet in width on each side of the middle of said vein or deposit at which this notice is posted. The general course of this claim is NORTH-SOUTH and is situated in the JOHNSON Mining District, COCHISE County, ARIZONA. This claim runs from the location monument or stake on which the notice is posted 50 feet in a NORTHERLY direction to the NORTH center end monument or stake and 1450 feet in a SOUTHERLY direction from the location monument or stake to the SOUTH center end monument or stake, and is also marked by two corner monuments or stakes at each end of the claim, one on each side of and 300 feet from the center end monument or stakes, making the claim in the form of a parrallelogram. This notice is posted approximately 1350' WEST and 1225' SOUTH of the SE COR. SEC. 31, T15S, R23E. The WEST NORTH end line is common with the SOUTH end line of TEX #9 and the WEST side line is common with the EAST side line of TEX #8.

RECEIVED
B.L.M. AZ STATE OFFICE
OCT 12 10 00 AM 1979
PHOENIX ARIZONA

STATE OF ARIZONA
COUNTY OF COCHISE } SS. I HEREBY CERTIFY THAT THE WITHIN
INSTRUMENT WAS FILED AND RECORDED
AT REQUEST OF
\$2.50
Deventana Minerals Corp.
Tucson, Ariz
COUNTY RECORDER
DEPUTY
DATE
20849

CORBIN J. ROBERTSON
Locator
By: [Signature]
Agent

FILED
A MC
73353

NOTICE OF LOCATION

A MC 73363

(LODE)

NOTICE IS HEREBY GIVEN that the TEX #11 lode mining claim was located by CORBIN J. ROBERTSON on AUGUST 21 1972. This claim is 1,500 feet in length along the vein or deposit of mineral-bearing rock in place and 300 feet in width on each side of the middle of said vein or deposit at which this notice is posted. The general course of this claim is NORTH-SOUTH and is situated in the JOHNSON Mining District, COCHISE County, ARIZONA. This claim runs from the location monument or stake on which the notice is posted 50 feet in a SOUTHERLY direction to the SOUTH center end monument or stake and 1450 feet in a NORTHERLY direction from the location monument or stake to the NORTH center end monument or stake, and is also marked by two corner monuments or stakes at each end of the claim, one on each side of and 300 feet from the center end monument or stakes, making the claim in the form of a parrallelogram. This notice is posted approximately 1280' WEST and 1315' SOUTH of the SE COR. SEC. 31, T15S, R23E. The SOUTH end line is common with the NORTH end line of TEX #12 and the NEE WEST side line is common with the EAST side line of TEX #9.

RECEIVED
S.L.M. AZ STATE OFFICE
OCT 12 10 00 AM '79
PHOENIX, ARIZONA

STATE OF ARIZONA
COUNTY OF COCHISE
DEPUTY COUNTY RECORDER
B. J. [Signature]
DEPUTY
COUNTY RECORDER

I HEREBY CERTIFY THAT THE WITHIN INSTRUMENT WAS FILED AND RECORDED AT REQUEST OF

CORBIN J. ROBERTSON
Locator

Louisiana Minerals Corp.

Merza, Ariz.

By: [Signature]
Agent

FEE \$ 32.00

DRAFT
DKT 801 AUG 24 1972 2:08:50 AM
PAGE 167

A MC 73353

NOTICE OF LOCATION

A MC 73364

(LODE)

NOTICE IS HEREBY GIVEN that the TEX #2 lode mining claim was located by JOHANN A. HENNINGSEN on NOV 21 1970.

This claim is 1,500 feet in length along the vein or deposit of mineral-bearing rock in place and 300 feet in width on each side of the middle of said vein or deposit at which this notice is posted. The general course of this claim is NORTH-SOUTH and is situated in the JOHNSON Mining District, COCHISE County, ARIZONA. This claim runs from the location monument or stake on which the notice is posted 50 feet in a NORTHERLY direction to the NORTH center end monument or stake and 1450 feet in a SOUTHERLY direction from the location monument or stake to the SOUTH center end monument or stake, and is also marked by two corner monuments or stakes at each end of the claim, one on each side of and 300 feet from the center end monument or stakes, making the claim in the form of a parrallelogram.

This notice is posted approximately 1280' WEST and 1415' SOUTH of the SE COR. SEC. 31, T15S, R23E. The NORTH end line is common with the SOUTH end line of TEX #11 and the WEST side line is common with the EAST side line of TEX #10.

RECEIVED
B.L.M. AZ STATE OFFICE
OCT 12 10-00 AM '70
PHOENIX, ARIZONA

I HEREBY CERTIFY THAT THE WITHIN INSTRUMENT WAS FILED AND RECORDED AT REQUEST OF:

Arizona Minerals Corp.

DEPUTY RECORDER
INDEXED
FILED
20851

By: [Signature]
Agent

FILED
A MC
73353

STATE OF ARIZONA)

ss.

ENTERED IN COMPUTER

F.L.M.

AK

COUNTY OF COCHISE)

TEK

I do hereby certify that the within instrument was filed and recorded at the request of Del Tierra Engineering & Mining Corp.

RECEIVED
B.L.M. AZ STATE OFFICE

OCT 3 1 1984

7:45 A.M.
PHOENIX, ARIZONA

AMENDED
NOTICE OF MINING LOCATION
LODE CLAIM

NOTICE IS HEREBY GIVEN THAT James Sullivan & J. B. Terrell, citizens of the United States, hereby claim the land hereinafter described as a Lode Mining Claim, under and pursuant to the laws of the United States of America and the State of Arizona, having discovered a lode, vein or deposit of valuable minerals within the limits of this claim as hereinafter established.

THAT TEX # 13 lode mining claim, was located by Corbin J. Robertson on August 21, 1972, the Location Notice of which is recorded in Docket 801, Page(s) 169 Cochise County Records.
B.L.M. Serial # A MC 73365.

THE NAME of this claim is TEX # 13. The claim is 1300 feet in length and 560 feet along the surface in width, claiming 280 feet on each side of the centerline. The location monument, at which a copy of this notice is posted, is adjacent to the S.E. corner of this claim. A copy of this notice is also posted on the centerline, 50 feet from the SOUTH end center. The general course of the claim is North to South.

THE UNDERSIGNED has distinctly marked the said location on the ground, so that its surface boundaries may be readily traced, by six substantial posts, 4" x 4" x 4'6" or 2" diam. x 4'6" PVC pipe, one at each corner and one at each end center, each so marked or inscribed as to indicate the intended location.

SAID CLAIM is situated in the Johnson Mining District, Cochise County, State of Arizona, and is more particularly described as follows:

BEGINNING at the Northeast corner monument, which is located North/~~South~~ 160 ft. and East 37 ft. from the N.E. cor. of Section 6, T.16 S., R.23 E., G. & S.R.M. thence,

- 1300 feet South to the S.E. corner; thence
- 280 feet West to the South end center; thence
- 280 feet West to the S.W. corner; thence
- 1300 feet North to the N.W. corner; thence
- 280 feet East to the North end center; thence
- 280 feet East to the point and place of beginning.

Said claim is located in the:

- NE 1/4 of Sec. 6, Twp. 16 South, Range 23 East.
 - NW 1/4 of Sec. 5, Twp. 16 South, Range 23 East.
 - SE 1/4 of Sec. 21, Twp. 15 South, Range 23 East.
 - SW 1/4 of Sec. 21, Twp. 15 South, Range 23 East.,
- Gila & Salt River Meridian.

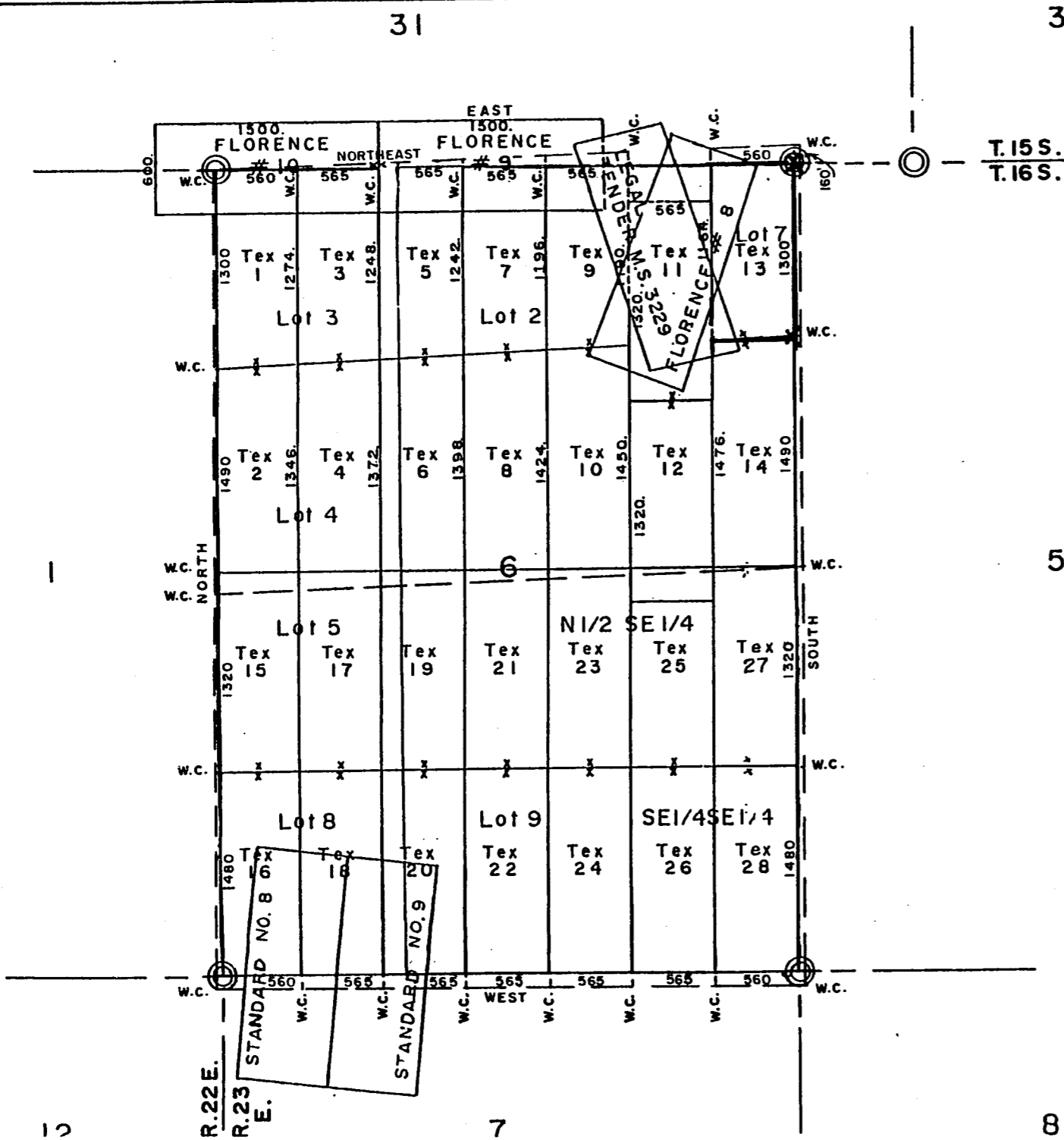
THE PURPOSE of this amended notice is to acquire ground previously covered by the FLORENCE # 647 lode(s) and to more definitely describe the locality and boundaries of the claim, and to correct any irregularities, errors or defects which may have existed or may exist in the original location or the record thereof, and is made without waiving any rights acquired under the by virtue of the original location. If the original location or the certificate thereof is void, then this location shall be an original location and this certificate an original certificate.

Dated and posted on the ground this 2ND day of SEPT, 1984.

LOCATOR: JAMES SULLIVAN and
J. B. TERRELL
P. O. Box 3241
Scottsdale, AZ 85257

By:

J. Sullivan
Agent



RECEIVED
B.L.M. AZ STATE OFFICE

OCT 31 1984

7:45 A.M.
PHOENIX, ARIZONA

Mining Claims
of

James Sullivan
P.O. Box 3241

Scottsdale, Arizona 85257

known as

Tex 1-28 and Florence #'s 8,9,10 Lcdes
situate in **SECT 6**

Secs. 1, 5-8, 12, 31, Ts. 15 & 16 S., Rs. 22 & 23 E., G.O.S.R.M.

Cochise County

Arizona

Scale 1" = 1000'

August 29, 1984


(LODE)

NOTICE IS HEREBY GIVEN that the TEX#3 lode mining claim was located by CORBY J. ROBERTSON on AUGUST 21 1972. This claim is 1,500 feet in length along the vein or deposit of mineral-bearing rock in place and 300 feet in width on each side of the middle of said vein or deposit at which this notice is posted. The general course of this claim is NORTH-SOUTH and is situated in the JOHNSON Mining District, COCHISE County, ARIZONA. This claim runs from the location monument or stake on which the notice is posted 50 feet in a SOUTHERLY direction to the SOUTH center end monument or stake and 1450 feet in a NORTHERLY direction from the location monument or stake to the NORTH center end monument or stake, and is also marked by two corner monuments or stakes at each end of the claim, one on each side of and 300 feet from the center end monument or stakes, making the claim in the form of a parrallelogram. This notice is posted approximately 740' WEST and 1090' SOUTH of the SE COR. SEC. 31, T15S, R23E. The SOUTH end line is common with the NORTH end line of TEX #14 and the WEST side line is common with the EAST side line of TEX #11.

RECEIVED
B.L.M. AZ STATE OFFICE

OCT 2 10 00 AM '72

PHOENIX, ARIZONA



FILED IN A MC 73365-3

ARIZONA } SS. I HEREBY CERTIFY THAT THE WITHIN
 COCHISE } INSTRUMENT WAS FILED AND RECORDED
 AT REQUEST OF:

Corby J. Robertson
 Corby J. Robertson, Locator

DEPUTY COUNTY RECORDER
 [Signature]

DEPUTY COUNTY RECORDER
 DRAFT
 DKT 801 AUG 24 1972 11 30 AM
 PAGE 169 NO. 20852

By: _____
 Agent

STATE OF ARIZONA)
) ss.
COUNTY OF COCHISE)

73366

I do hereby certify that the within instrument was filed and recorded at the request of Del Tierra Engineering & Mining Corp.

ENTERED IN COMPUTER *AT*

RECEIVED
B.L.M. AZ STATE OFFICE

OCT 31 1984

7:45 A.M.
PHOENIX, ARIZONA

AMENDED
NOTICE OF MINING LOCATION
LODE CLAIM

NOTICE IS HEREBY GIVEN THAT James Sullivan & J. B. Terrell, citizens of the United States, hereby claim the land hereinafter described as a Lode Mining Claim, under and pursuant to the laws of the United States of America and the State of Arizona, having discovered a lode, vein or deposit of valuable minerals within the limits of this claim as hereinafter established.

THAT TEX # 14 lode mining claim, was located by Corbin J. Robertson on August 21, 1972, the Location Notice of which is recorded in Docket 801, Page(s) 170 Cochise County Records.
B.L.M. Serial # A MC 73366.

THE NAME of this claim is TEX # 14. The claim is 1490 feet in length and 500 feet along the surface in width, claiming 280 feet on each side of the centerline. The location monument, at which a copy of this notice is posted, is adjacent to the N.E. corner of this claim. A copy of this notice is also posted on the centerline, 50 feet from the NORTH end center. The general course of the claim is North to South.

THE UNDERSIGNED has distinctly marked the said location on the ground, so that its surface boundaries may be readily traced, by six substantial posts, 4" x 4" x 4'6" or 2" diam. x 4'6" PVC pipe, one at each corner and one at each end center, each so marked or inscribed as to indicate the intended location.

SAID CLAIM is situated in the Johnson Mining District, Cochise County, State of Arizona, and is more particularly described as follows:

BEGINNING at the Northeast corner monument, which is located ~~North~~/South 1140 ft. and East 34 ft. from the N.E. cor. of Section 6, T.16 S., R.23 E., G. & S.R.M. thence,

- 1490 feet South to the S.E. corner; thence
- 280 feet West to the South end center; thence
- 280 feet West to the S.W. corner; thence
- 1490 feet North to the N.W. corner; thence
- 280 feet East to the North end center; thence
- 280 feet East to the point and place of beginning.

Said claim is located in the:

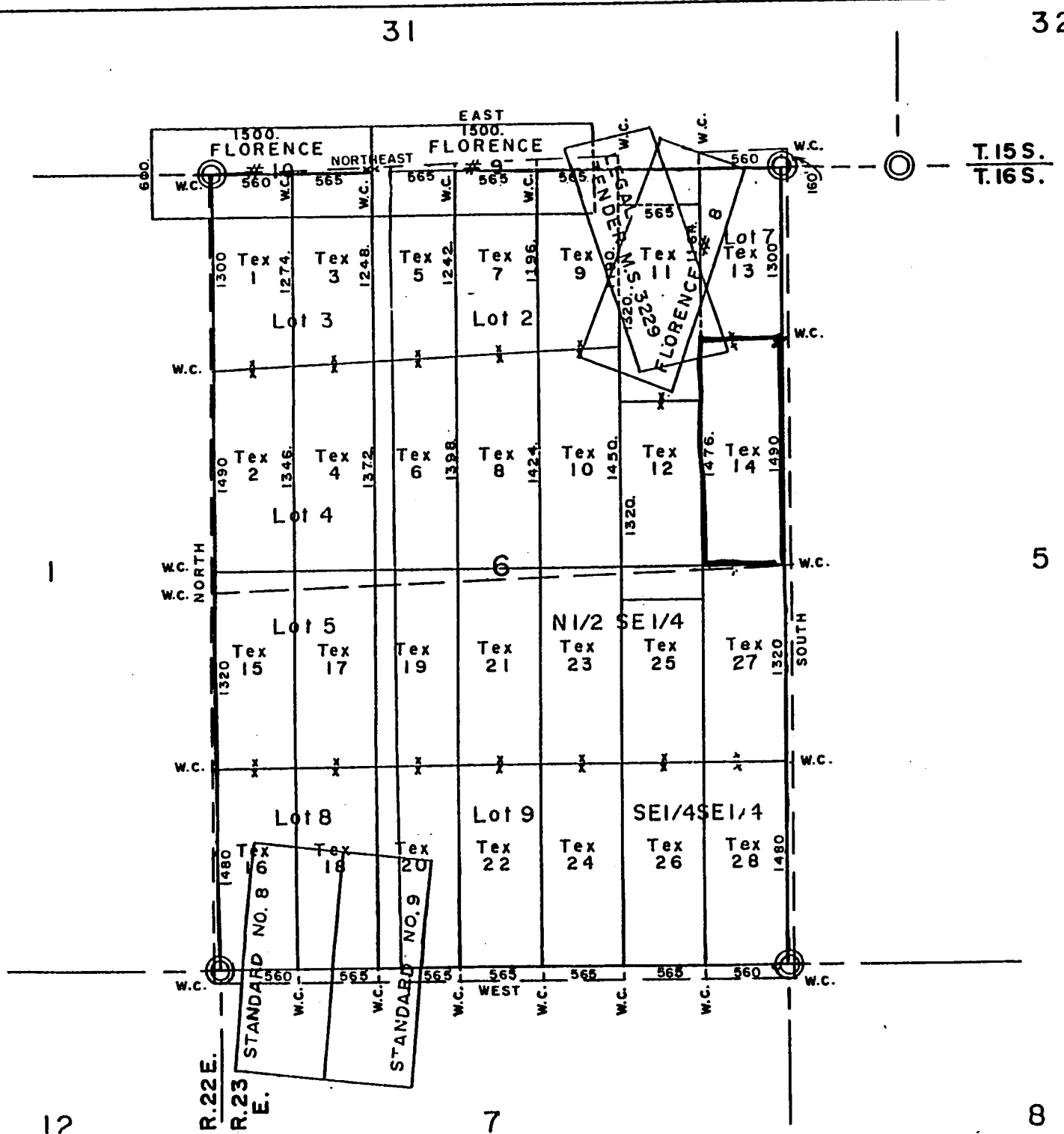
- NE 1/4 of Sec. 6, Twp. 16 South, Range 23 East.
- SE 1/4 of Sec. 6, Twp. 16 South, Range 23 East.
- NW 1/4 of Sec. 5, Twp. 16 South, Range 23 East.
- SE 1/4 of Sec. 6, Twp. 16 South, Range 23 East.,
Gila & Salt River Meridian.

THE PURPOSE of this amended notice is to acquire ground previously covered by the FLORENCE # 5+6 lode(s) and to more definitely describe the locality and boundaries of the claim, and to correct any irregularities, errors or defects which may have existed or may exist in the original location or the record thereof, and is made without waiving any rights acquired under the by virtue of the original location. If the original location or the certificate thereof is void, then this location shall be an original location and this certificate an original certificate.

Dated and posted on the ground this 2ND day of Sept, 1984.

LOCATOR: JAMES SULLIVAN and
J. B. TERRELL
P. O. Box 3241
Scottsdale, AZ 85257

By: [Signature]
Agent



RECEIVED
 B.L.M. AZ STATE OFFICE
 OCT 31 1984
 7:45 A.M.
 PHOENIX, ARIZONA

Mining Claims
 of
 James Sullivan
 P.O. Box 3241
 Scottsdale, Arizona 85257
 known as
 Tex 1-28 and Florence #'s 8,9,10 Lodes
 situate in **SECT 6**
 Secs. 1,5-8,12,31, Ts. 15&16 S., Rs. 22 & 23 E., G. & S. R.M.
 Cochise County Arizona
 Scale 1" = 1000'
 August 29, 1984

NOTICE OF LOCATION


MC 73366

(LODE)

NOTICE IS HEREBY GIVEN that the TEX #14 lode mining claim was located by CORBIN J. ROBERTSON on AUGUST 21 1972.

This claim is 1,500 feet in length along the vein or deposit of mineral-bearing rock in place and 300 feet in width on each side of the middle of said vein or deposit at which this notice is posted. The general course of this claim is NORTH-SOUTH and is situated in the JOHNSON Mining District, COCHISE County, ARIZONA. This claim runs from the location monument or stake on which the notice is posted 50 feet in a NORTHERLY direction to the NORTH center end monument or stake and 1450 feet in a SOUTHERLY direction from the location monument or stake to the SOUTH center end monument or stake, and is also marked by two corner monuments or stakes at each end of the claim, one on each side of and 300 feet from the center end monument or stakes, making the claim in the form of a parrallelogram. This notice is posted approximately 740' WEST and 1175' SOUTH of the SE COR. SEC. 31, T15S, R23E. The NORTH end line is common with the SOUTH end line of TEX #13 and the WEST side line is common with the EAST side line of TEX #12.

RECEIVED
M. AZ STATE OFFICE
OCT-12 10 00 AM '78
PHOENIX, ARIZONA



HEREBY CERTIFY THAT THE WITHIN INSTRUMENT WAS FILED AND RECORDED AT REQUEST OF:

CORBIN J. ROBERTSON

Arizona Minerals Inc. Locator

Mesa, Arizona

By: [Signature] Agent

DEPUTY COUNTY RECORDER
FEE \$2.00
MAY 1972

DATE 10-12-78 BY [Signature]
PAGE 170-20853

DKT 801 PAGE 170

73353

NOTICE OF LOCATION

NOTICE IS HEREBY GIVEN That the... Tex #15 Lode Mining Claim was located by Jennings Bryan Terrell, III, and Ralph Douglas Terrell + Peter M. Mosier on this 1st day of Sept, 1970, for mining purposes. Said claim is 1500 feet in length along the vein or deposit of mineral-bearing rock in place and 300 feet in width on each side of the center of said vein or deposit, from end to end of said claim. The general course of this claim is North and South and is situated in the Cochise Mining District, Sec. 6, T16S, R23E, Cochise County, Arizona, about 2 1/2 miles ENE of Texas Canyon Summit and 3 miles N. of Driagoon

(Write on above lines the distance and direction the claim is from some permanent and natural object, such as a mountain, peak, stream, etc.

This claim runs from the discovery monument, or stake on which the notice is posted, 50 feet in a southerly direction to the southerly center end monument, or stake, and 1450 feet in a northerly direction from the aforesaid monument, or stake, to the northerly center end monument or stake, and is also marked by two corner monuments, or stakes, at each end of said claim, one on each side of and 300 feet from the center end monuments, or stakes, making the claim in the form of a parallelogram.

RECEIVED B.L.M. AZ STATE OFFICE OCT 12 10 06 AM '79 PHOENIX, ARIZONA

Carl H. Updegraff III

Ralph Douglas Terrell 7/2
Jennings Bryan Terrell III
Peter M. Mosier - 1/2
Locator.

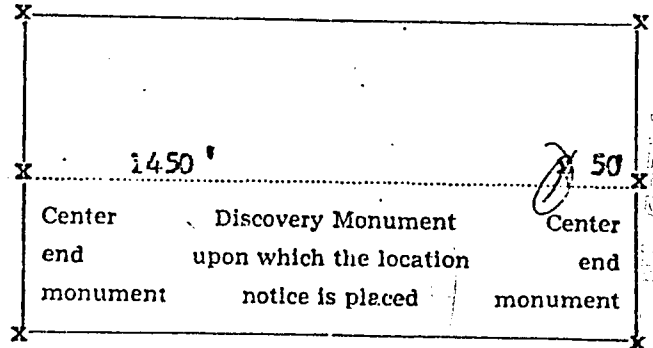
How to fill out a location notice:

NOTICE OF LOCATION

Notice is hereby given that the...COPPER KING... Mining Claim was located by...JOHN DOE AND RICHARD ROE...on this the...11th...day of...June... 1946, for mining purposes. Said claim is 1500 feet in length along this vein or deposit of mineral-bearing rock in place, and 300 feet in width on each side of the center of said vein or deposit from end to end of claim. The general course of this claim is...NORTH AND SOUTH and it is situated in the...WRIGHTON...mining district...SANTA CRUZ... County, Arizona, about ...TWO MILES...SOUTHEAST FROM ROCK PEAK... This claim runs from the discovery monument or stake, upon which the notice is posted...750...feet in a SOUTHERLY... direction to the ...SOUTHERLY... center end monument, or stake, and ...750... feet in a ...NORTHERLY... direction from the aforesaid location monument, or stake, to the ...NORTHERLY... center end monument, or stake, and is also marked by two corner monuments, or stakes, at each end of said claim, one on each side of and 300 feet from the center end monuments, or stakes, making claim in the form of a parallelogram.

JOHN DOE, RICHARD ROE, Locators.

How to fill out a location notice:



Stone monuments must be three feet high. Stakes must be four feet above ground and substantial, no thickness is specified.

You can record as soon as you locate if you desire to, and do your location work at any time within 90 days from date of location.

A MC 73353

STATE OF ARIZONA)
COUNTY OF COCHISE) ss.

RED IN COMPUTER *AK*

I do hereby certify that the within instrument was filed and recorded at the request of Del Tierra Engineering & Mining Corp.

RECEIVED
B.L.M. AZ STATE OFFICE

OCT 3 1 1984

7:45 A.M.
PHOENIX, ARIZONA

AMENDED
NOTICE OF MINING LOCATION
LODE CLAIM

NOTICE IS HEREBY GIVEN THAT James Sullivan & J. B. Terrell, citizens of the United States, hereby claim the land hereinafter described as a Lode Mining Claim, under and pursuant to the laws of the United States of America and the State of Arizona, having discovered a lode, vein or deposit of valuable minerals within the limits of this claim as hereinafter established.

THAT TEX # 16 lode mining claim, was located by Donlon LoBiondo on April 22, 1971, the Location Notice of which is recorded in Docket 699, Pages 363 Cochise County Records. B.L.M. Serial # A MC 73368.

THE NAME of this claim is TEX # 16. The claim is 1780 feet in length and 560 feet along the surface in width, claiming 280 feet on each side of the centerline. The location monument, at which a copy of this notice is posted, is adjacent to the NE corner of this claim. A copy of this notice is also posted on the centerline, 50 feet from the NORTH end center. The general course of the claim is North to South.

THE UNDERSIGNED has distinctly marked the said location on the ground, so that its surface boundaries may be readily traced, by six substantial posts, 4" x 4" x 4'6" or 2" diam. x 4'6" PVC pipe, one at each corner and one at each end center, each so marked or inscribed as to indicate the intended location.

SAID CLAIM is situated in the Johnson Mining District, Cochise County, State of Arizona, and is more particularly described as follows:

BEGINNING at the Northeast corner monument, which is located South 3950 ft. and West 3360 ft. from the N.E. cor. of Section 6, T.16 S., R.23 E., G. & S.R.M. thence

- 1480 feet South to the S.E. corner; thence
- 280 feet West to the South end center; thence
- 280 feet West to the S.W. corner; thence
- 1780 feet North to the N.W. corner; thence
- 280 feet East to the North end center; thence
- 280 feet East to the point and place of beginning.

Said claim is located in the:

- SW 1/4 of Sec. 6, Twp. 16 South, Range 23 East.
- NW 1/4 of Sec. 7, Twp. 16 South, Range 23 East.
- NE 1/4 of Sec. 12, Twp. 16 South, Range 22 East.
- SE 1/4 of Sec. 1, Twp. 16 South, Range 22 East.,
Gila & Salt River Meridian.

THE PURPOSE of this amended notice is to acquire ground previously covered by the FLORENCE # 1 lode(s) and to more definitely describe the locality and boundaries of the claim, and to correct any irregularities, errors or defects which may have existed or may exist in the original location or the record thereof, and is made without waiving any rights acquired under the by virtue of the original location. If the original location or the certificate thereof is void, then this location shall be an original location and this certificate an original certificate.

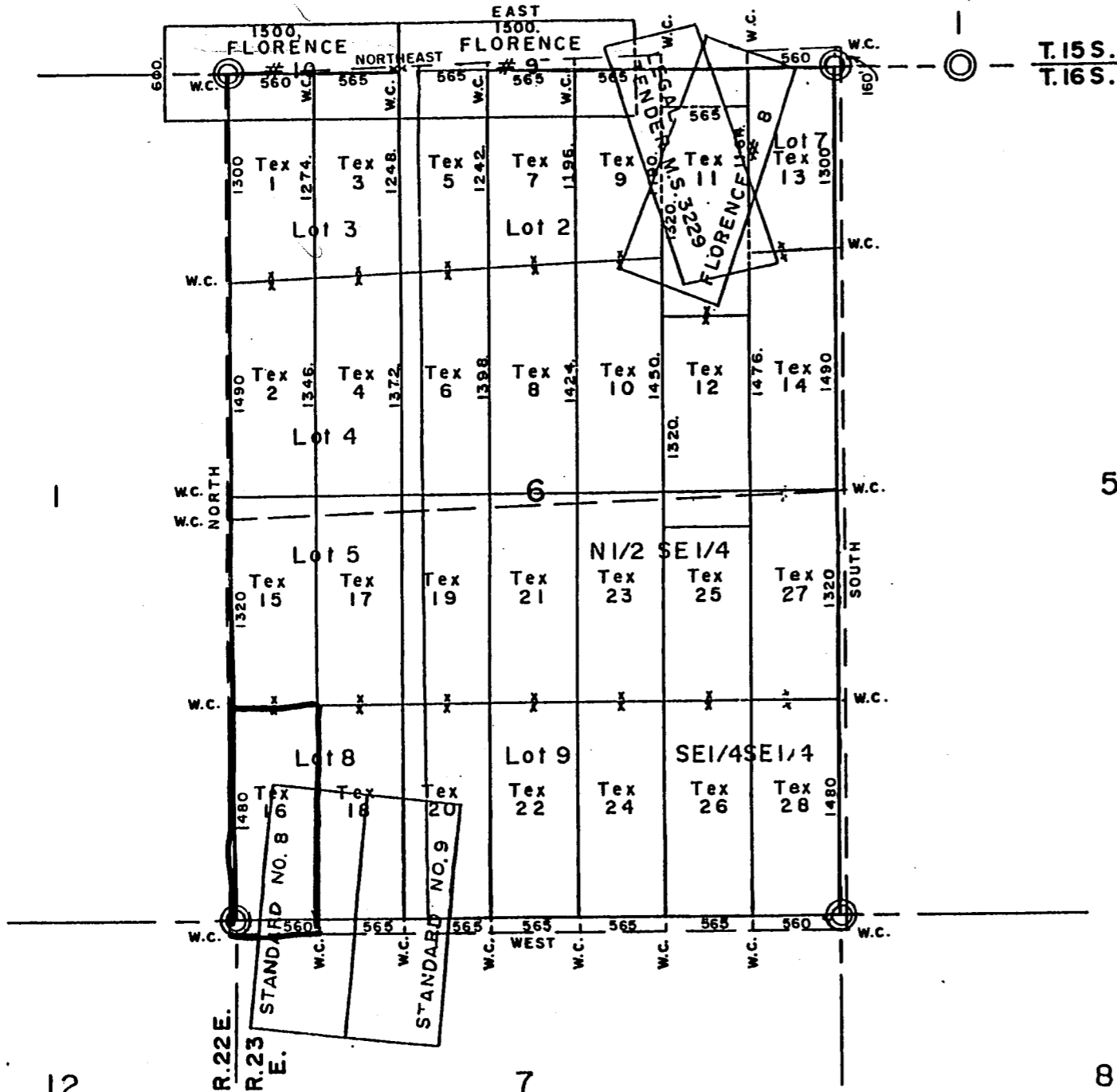
Dated and posted on the ground this 2ND day of SEPT., 1984.

LOCATOR: JAMES SULLIVAN and
J. B. TERRELL
P. O. Box 3241
Scottsdale, AZ 85257

By: *J. Sullivan*
Agent

31

32



RECEIVED OFFICE
 B.L.M. AZ STATE OFFICE
 OCT 31 1984
 7:45 A.M.
 PHOENIX, ARIZONA



Mining Claims
 of
 James Sullivan
 P.O. Box 3241
 Scottsdale, Arizona 85257
 known as
 Tex 1-28 and Florence #'s 8,9,10 Lodes
 situate in **SECT 6**
 Secs. 1,5-8,12,31, Ts. 15&16 S., Rs. 22 & 23 E., G.&S.R.M.
 Cochise County Arizona
 Scale 1" = 1000'
 August 29, 1984



Division of Reclamation
 U.S. DEPARTMENT OF THE INTERIOR
 BUREAU OF RECLAMATION
 NOTICE OF LOCATION

A MC 73368

NOTICE IS HEREBY GIVEN That the TEX #16 LODE Mining Claim was located by DONLON LOBONDO on this 22 day of APRIL, 1946, for mining purposes. Said claim is 1500 feet in length along the vein or deposit of mineral-bearing rock in place and 300 feet in width on each side of the center of said vein or deposit, from end to end of said claim. The general course of this claim is NORTH AND SOUTH and is situated in the COCHISE Mining District S. 6, T. 16 S, R. 23 E COCHISE County, Arizona, about 2 1/2 ENE OR TEXAS CANYON SUMMIT AND 3 MILES N OR DRAGON

(Write on above lines the distance and direction the claim is from some permanent and natural object, such as a mountain, peak, stream, etc.)
 This claim runs from the discovery monument, or stake on which the notice is posted, 50 feet in a NORTHERLY direction to the NORTH center end monument, or stake, and 1450 feet in a SOUTHERLY direction from the aforesaid monument, or stake, to the SOUTH center end monument or stake, and is also marked by two corner monuments, or stakes, at each end of said claim, one on each side of and 300 feet from the center end monuments, or stakes, making the claim in the form of a parallelogram.

RECEIVED
 S.L.M. AZ STATE OFFICE
 OCT 12 10 00 AM '46
 PHOENIX, ARIZONA

Bill Bailey WITNESS
Donlon Lobondo Locator.

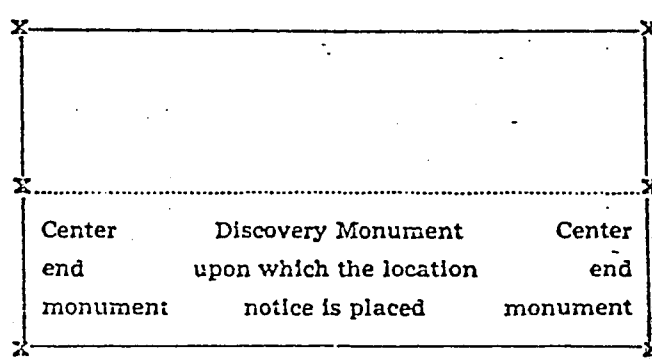
to fill out a location notice:

NOTICE OF LOCATION

Notice is hereby given that the COPPER KING Mining Claim was located by JOHN DOE AND RICHARD ROE on this the 11th day of June, 1946, for mining purposes. Said claim is 1500 feet in length along this vein or deposit of mineral-bearing rock in place, and 300 feet in width on each side of the center of said vein or deposit from end to end of claim. The general course of this claim is NORTH AND SOUTH and it is situated in the WRIGHTON mining district SANTA CRUZ County, Arizona, about TWO MILES SOUTHEAST FROM ROCK PEAK. This claim runs from the discovery monument or stake, upon which the notice is posted, 750 feet in a SOUTHERLY direction to the SOUTHERLY center end monument, or stake, and 750 feet in a NORTHERLY direction from the aforesaid location monument, or stake, to the NORTHERLY center end monument, or stake, and is also marked by two corner monuments, or stakes, at each end of said claim, one on each side of and 300 feet from the center end monuments, or stakes, making claim in the form of a parallelogram.

JOHN DOE,
 RICHARD ROE,
 Locators.

How to fill out a location notice:



Stone monuments must be three feet high. Stakes must be four feet above ground and substantial, no thickness is specified.

You can record as soon as you locate if you desire to, and do your location work at any time within 90 days from date of location.

A MC 73353

NOTICE OF LOCATION

NOTICE IS HEREBY GIVEN That the Tex. #17 Lode Mining Claim was located by Jennings Bryan Terrell, III, and Ralph Douglas Terrell + Peter M. Mosier on this 1st day of Sept, 1970, for mining purposes. Said claim is 1500 feet in length along the vein or deposit of mineral-bearing rock in place and 300 feet in width on each side of the center of said vein or deposit, from end to end of said claim. The general course of this claim is North and South and is situated in the Cochise Mining District Sec. 6, T16S, R23E, Cochise County, Arizona, about 2 1/2 miles ENE of Texas Canyon Summit and 3 miles N of Dragoon

(Write on above lines the distance and direction the claim is from some permanent and natural object, such as a mountain, peak, stream, etc.)

This claim runs from the discovery monument, or stake on which the notice is posted, 50 feet in a southerly direction to the southerly center end monument, or stake, and 1450 feet in a northerly direction from the aforesaid monument, or stake, to the northerly center end monument or stake, and is also marked by two corner monuments, or stakes, at each end of said claim, one on each side of and 300 feet from the center end monuments, or stakes, making the claim in the form of a parallelogram.

RECEIVED
B.L.M. AZ STATE OFFICE
OCT 12 10 00 AM '79
PHOENIX, ARIZONA

Carl H. Upton III

Ralph Douglas Terrell
Jennings Bryan Terrell III
Peter M. Mosier Jr. - Jr.
Locator.

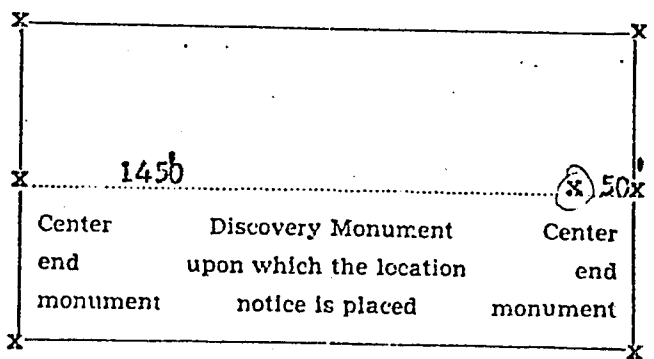
How to fill out a location notice:

NOTICE OF LOCATION

Notice is hereby given that the COPPER KING Mining Claim was located by JOHN DOE AND RICHARD ROE on this the 11th day of June 1946, for mining purposes. Said claim is 1500 feet in length along this vein or deposit of mineral-bearing rock in place, and 300 feet in width on each side of the center of said vein or deposit from end to end of claim. The general course of this claim is NORTH AND SOUTH and it is situated in the WRIGHTON mining district SANTA CRUZ County, Arizona, about TWO MILES SOUTHEAST FROM ROCK PEAK. This claim runs from the discovery monument or stake, upon which the notice is posted, 750 feet in a SOUTHERLY direction to the SOUTHERLY center end monument, or stake, and 750 feet in a NORTHERLY direction from the aforesaid location monument, or stake, to the NORTHERLY center end monument, or stake, and is also marked by two corner monuments, or stakes, at each end of said claim, one on each side of and 300 feet from the center end monuments, or stakes, making claim in the form of a parallelogram.

JOHN DOE,
RICHARD ROE,
Locators.

How to fill out a location notice:



Stone monuments must be three feet high. Stakes must be four feet above ground and substantial, no thickness is specified.

You can record as soon as you locate if you desire to, and do your location work at any time within 90 days from date of location.

MAP FILED IN A MC 73353

STATE OF ARIZONA)
) ss.
COUNTY OF COCHISE)

TERED IN COMPUTER. AH

I do hereby certify that the within instrument was filed and recorded at the request of Del Tierra Engineering & Mining Corp.

RECEIVED
B.L.M. AZ STATE OFFICE

OCT 31 1984

7:45 A.M.
PHOENIX, ARIZONA

AMENDED
NOTICE OF MINING LOCATION
LODE CLAIM

NOTICE IS HEREBY GIVEN THAT James Sullivan & J. B. Terrell, citizens of the United States, hereby claim the land hereinafter described as a Lode Mining Claim, under and pursuant to the laws of the United States of America and the State of Arizona, having discovered a lode, vein or deposit of valuable minerals within the limits of this claim as hereinafter established.

THAT TEX # 18 lode mining claim, was located by Donlon LoBiondo on April 22, 1971, the Location Notice of which is recorded in Docket 699, Pages 364 Cochise County Records. B.L.M. Serial # A MC 73370.

THE NAME of this claim is TEX # 18. The claim is 1480 feet in length and 550 feet along the surface in width, claiming 275 feet on each side of the centerline. The location monument, at which a copy of this notice is posted, is adjacent to the NE corner of this claim. A copy of this notice is also posted on the centerline, 50 feet from the NORTH end center. The general course of the claim is North to South.

THE UNDERSIGNED has distinctly marked the said location on the ground, so that its surface boundaries may be readily traced, by six substantial posts, 4" x 4" x 4'6" or 2" diam. x 4'6" PVC pipe, one at each corner and one at each end center, each so marked or inscribed as to indicate the intended location.

SAID CLAIM is situated in the Johnson Mining District, Cochise County, State of Arizona, and is more particularly described as follows:

BEGINNING at the Northeast corner monument, which is located South 3950 ft. and West 2795 ft. from the N.E. cor. of Section 6, T.16 S., R.23 E., G.& S.R.M. thence

1480 feet South to the S.E. corner; thence
275 feet West to the South end center; thence
275 feet West to the S.W. corner; thence
1480 feet North to the N.W. corner; thence
275 feet East to the North end center; thence
275 feet East to the point and place of beginning.

Said claim is located in the:

SW 1/4 of Sec. 6, Twp. 16 South, Range 23 East.
NW 1/4 of Sec. 7, Twp. 16 South, Range 23 East.
1/4 of Sec. _____, Twp. 16 South, Range 23 East.
1/4 of Sec. _____, Twp. 16 South, Range 23 East.,
Gila & Salt River Meridian.

THE PURPOSE of this amended notice is to acquire ground previously covered by the FLORENCE # 1 lode(s) and to more definitely describe the locality and boundaries of the claim, and to correct any irregularities, errors or defects which may have existed or may exist in the original location or the record thereof, and is made without waiving any rights acquired under the by virtue of the original location. If the original location or the certificate thereof is void, then this location shall be an original location and this certificate an original certificate.

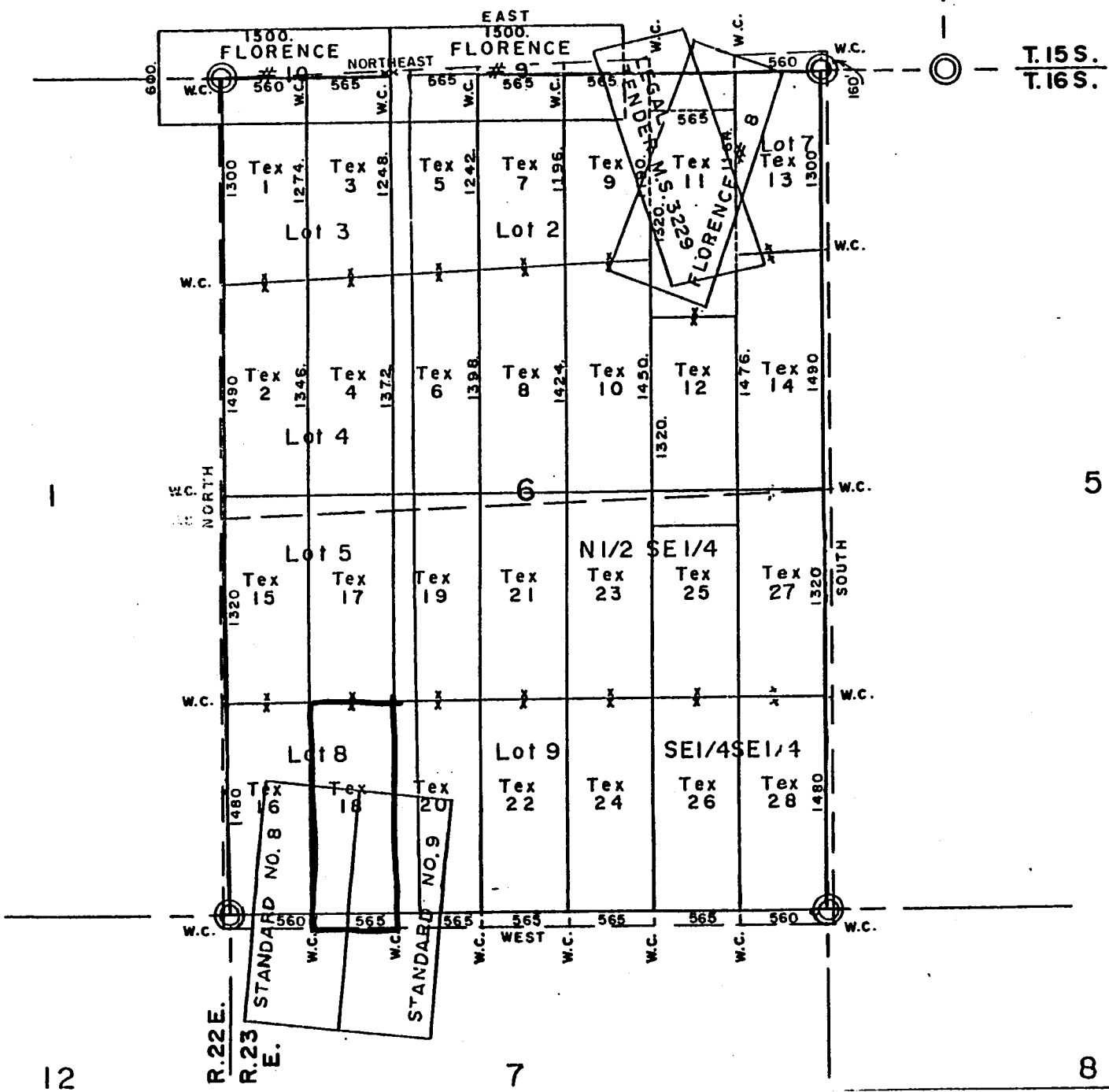
Dated and posted on the ground this 2nd day of Sept, 1984.

LOCATOR: JAMES SULLIVAN and
J. B. TERRELL
P. O. Box 3241
Scottsdale, AZ 85257

By: [Signature]
Agent

31

32



T.15S.
T.16S.

5



RECEIVED
B.L.M. AZ STATE OFFICE
OCT 31 1984
7:45 A.M.
PHOENIX, ARIZONA

Mining Claims
of
James Sullivan
P.O. Box 3241
Scottsdale, Arizona 85251
known as
Tex 1-28 and Florence #'s 8,9,10 Lodes
situate in **SECT. 6**
Secs. 1,5-8,12,31, Ts. 15&16 S., Rs. 22 & 23 E., G.&S.R.M.
Cochise County Arizona
Scale 1" = 1000'
August 29, 1984

12

7

8

NOTICE OF LOCATION

A MC 73370

NOTICE IS HEREBY GIVEN That the TEX #12 LODE Mining Claim was located by JOHN LOBIONDO on this 22 day of APRIL, 1971, for mining purposes. Said claim is 1500 feet in length along the vein or deposit of mineral-bearing rock in place and 300 feet in width on each side of the center of said vein or deposit, from end to end of said claim. The general course of this claim is NORTH AND SOUTH and is situated in the COCHISE Mining District SEC 6, T16S, R23E COCHISE County, Arizona, about 2 1/2 MILES ENE OF TEXAS CANYON SUMMIT AND 3 MILES N OF DRAGON

(Write on above lines the distance and direction the claim is from some permanent and natural object, such as a mountain, peak, stream, etc.

This claim runs from the discovery monument, or stake on which the notice is posted, 50 feet in a NORTHERLY direction to the NORTH center end monument, or stake, and 1450 feet in a SOUTHERLY direction from the aforesaid monument, or stake, to the SOUTH center end monument or stake, and is also marked by two corner monuments, or stakes, at each end of said claim, one on each side of and 300 feet from the center end monuments, or stakes, making the claim in the form of a parallelogram.

RECEIVED B.L.M. AZ STATE OFFICE OCT 12 10 00 AM '79 PHOENIX, ARIZONA

Bill Bailey WITNESS
John Lobiondo Locator.

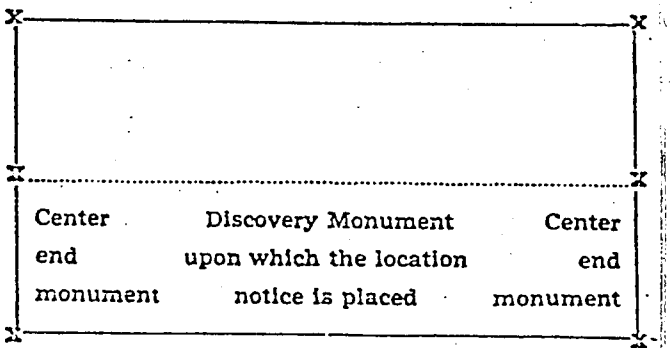
to fill out a location notice:

NOTICE OF LOCATION

Notice is hereby given that the...COPPER KING... Mining Claim was located by...JOHN DOE AND RICHARD ROE...on this the...11th...day of...June... 1946, for mining purposes. Said claim is 1500 feet in length along this vein or deposit of mineral-bearing rock in place, and 300 feet in width on each side of the center of said vein or deposit from end to end of claim. The general course of this claim is...NORTH AND SOUTH and it is situated in the...WRIGHTON...mining district...SANTA CRUZ... County, Arizona, about...TWO MILES SOUTHEAST FROM ROCK PEAK... This claim runs from the discovery monument or stake, upon which the notice is posted...750...feet in a SOUTHERLY... direction to the...SOUTHERLY... center end monument, or stake, and...750... feet in a... NORTHERLY... direction from the aforesaid location monument, or stake, to the...NORTHERLY... center end monument, or stake, and is also marked by two corner monuments, or stakes, at each end of said claim, one on each side of and 300 feet from the center end monuments, or stakes, making claim in the form of a parallelogram.

JOHN DOE,
RICHARD ROE,

How to fill out a location notice:



Stone monuments must be three feet high. Stakes must be four feet above ground and substantial, no thickness is specified.

You can record as soon as you locate if you desire to, and do your location work at any time within 90 days from date of location.

COCHISE COUNTY ARIZONA
354

Locators...
TUCSON BLUE PRINT CO. 1
\$2.00
Dated by...
71-354
APR 12 1971

A MC 73353

NOTICE OF LOCATION

NOTICE IS HEREBY GIVEN That the Tex #19 Lode Mining Claim was located by Jennings Bryan Terrell, III, and Ralph Douglas Terrell v. Peter M. Mosier Jr. on this 1st day of Sept, 1970, for mining purposes. Said claim is 1500 feet in length along the vein or deposit of mineral-bearing rock in place and 300 feet in width on each side of the center of said vein or deposit, from end to end of said claim. The general course of this claim is North and South and is situated in the Cochise Mining District Sec. 5, T15S, R23E, Cochise County, Arizona, about 2 1/2 miles ENE of Texas Canyon Summit and 3 miles N of Dagoon

(Write on above lines the distance and direction the claim is from some permanent and natural object, such as a mountain, peak, stream, etc.

This claim runs from the discovery monument, or stake on which the notice is posted, 50 feet in a southerly direction to the southerly center end monument, or stake, and 1450 feet in a northerly direction from the aforesaid monument, or stake, to the northerly center end monument or stake, and is also marked by two corner monuments, or stakes, at each end of said claim, one on each side of and 300 feet from the center end monuments, or stakes, making the claim in the form of a parallelogram.

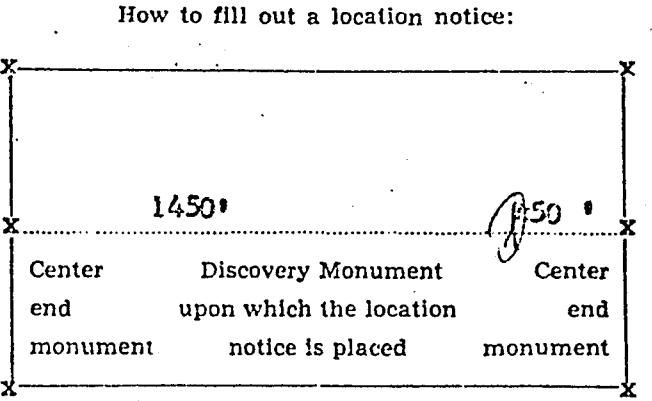
RECEIVED
B.I.M. AZ STATE OFFICE
OCT 12 10 08 AM '79
PHOENIX, ARIZONA
How to fill out a location notice:
Carl H. Yorum III

Ralph Douglas Terrell 1/2
Jennings Bryan Terrell, III 1/2
Peter M. Mosier Jr. - 1/2
Locator.

How to fill out a location notice:
NOTICE OF LOCATION

Notice is hereby given that the COPPER KING Mining Claim was located by JOHN DOE AND RICHARD ROE on this the 11th day of June 1946, for mining purposes. Said claim is 1500 feet in length along this vein or deposit of mineral-bearing rock in place, and 300 feet in width on each side of the center of said vein or deposit from end to end of claim. The general course of this claim is NORTH AND SOUTH and it is situated in the WRIGHTON mining district SANTA CRUZ County, Arizona, about TWO MILES SOUTHEAST FROM ROCK PEAK. This claim runs from the discovery monument or stake, upon which the notice is posted, 750 feet in a SOUTHERLY direction to the SOUTHERLY center end monument, or stake, and 750 feet in a NORTHERLY direction from the aforesaid location monument, or stake, to the NORTHERLY center end monument, or stake, and is also marked by two corner monuments, or stakes, at each end of said claim, one on each side of and 300 feet from the center end monuments, or stakes, making claim in the form of a parallelogram.

**JOHN DOE,
RICHARD ROE,**
Locators.



Stone monuments must be three feet high. Stakes must be four feet above ground and substantial, no thickness is specified.

You can record as soon as you locate if you desire to, and do your location work at any time within 90 days from date of location.

A MC 73353

STATE OF ARIZONA)
) ss.
COUNTY OF COCHISE)

I do hereby certify that the within instrument was filed and recorded at the request of Del Tierra Engineering & Mining Corp.

ENTERED IN COMPUTER *AA*

RECEIVED
B.L.M. AZ STATE OFFICE

OCT 31 1984

7:45 A.M.
PHOENIX, ARIZONA

AMENDED
NOTICE OF MINING LOCATION
LODE CLAIM

NOTICE IS HEREBY GIVEN THAT James Sullivan & J. B. Terrell, citizens of the United States, hereby claim the land hereinafter described as a Lode Mining Claim, under and pursuant to the laws of the United States of America and the State of Arizona, having discovered a lode, vein or deposit of valuable minerals within the limits of this claim as hereinafter established.

THAT TEX # 20 lode mining claim, was located by Ralph Douglas Terrell, Jennings Bryan Terrell III and Peter M. Mosier, Jr. on Sept. 1, 1970, the Location Notice of which is recorded in Docket 657, Pages 193 Cochise County Records. B.L.M. Serial # A MC 733 72.

THE NAME of this claim is TEX # 20. The claim is 1480 feet in length and 550 feet along the surface in width, claiming 275 feet on each side of the centerline. The location monument, at which a copy of this notice is posted, is adjacent to the NE corner of this claim. A copy of this notice is also posted on the centerline, 50 feet from the NORTH end center. The general course of the claim is North to South.

THE UNDERSIGNED has distinctly marked the said location on the ground, so that its surface boundaries may be readily traced, by six substantial posts, 4" x 4" x 4'6" or 2" diam. x 4'6" PVC pipe, one at each corner and one at each end center, each so marked or inscribed as to indicate the intended location.

SAID CLAIM is situated in the Johnson Mining District, Cochise County, State of Arizona, and is more particularly described as follows:

BEGINNING at the Northeast corner monument, which is located South 3950 ft. and ~~East~~/West 2930 ft. from the N.E. cor. of Section 6, T.16 S., R.23 E., G. & S.R.M. thence

- 1480 feet South to the S.E. corner; thence
- 275 feet West to the South end center; thence
- 275 feet West to the S.W. corner; thence
- 1480 feet North to the N.W. corner; thence
- 275 feet East to the North end center; thence
- 275 feet East to the point and place of beginning.

Said claim is located in the:

- SW 1/4 of Sec. 6, Twp. 16 South, Range 23 East.
 - NW 1/4 of Sec. 7, Twp. 16 South, Range 23 East.
 - 1/4 of Sec. _____, Twp. 16 South, Range 23 East.
 - 1/4 of Sec. _____, Twp. 16 South, Range 23 East.,
- Gila & Salt River Meridian.

THE PURPOSE of this amended notice is to acquire ground previously covered by the FLORENCE # 1+2 lode(s) and to more definitely describe the locality and boundaries of the claim, and to correct any irregularities, errors or defects which may have existed or may exist in the original location or the record thereof, and is made without waiving any rights acquired under the by virtue of the original location. If the original location or the certificate thereof is void, then this location shall be an original location and this certificate an original certificate.

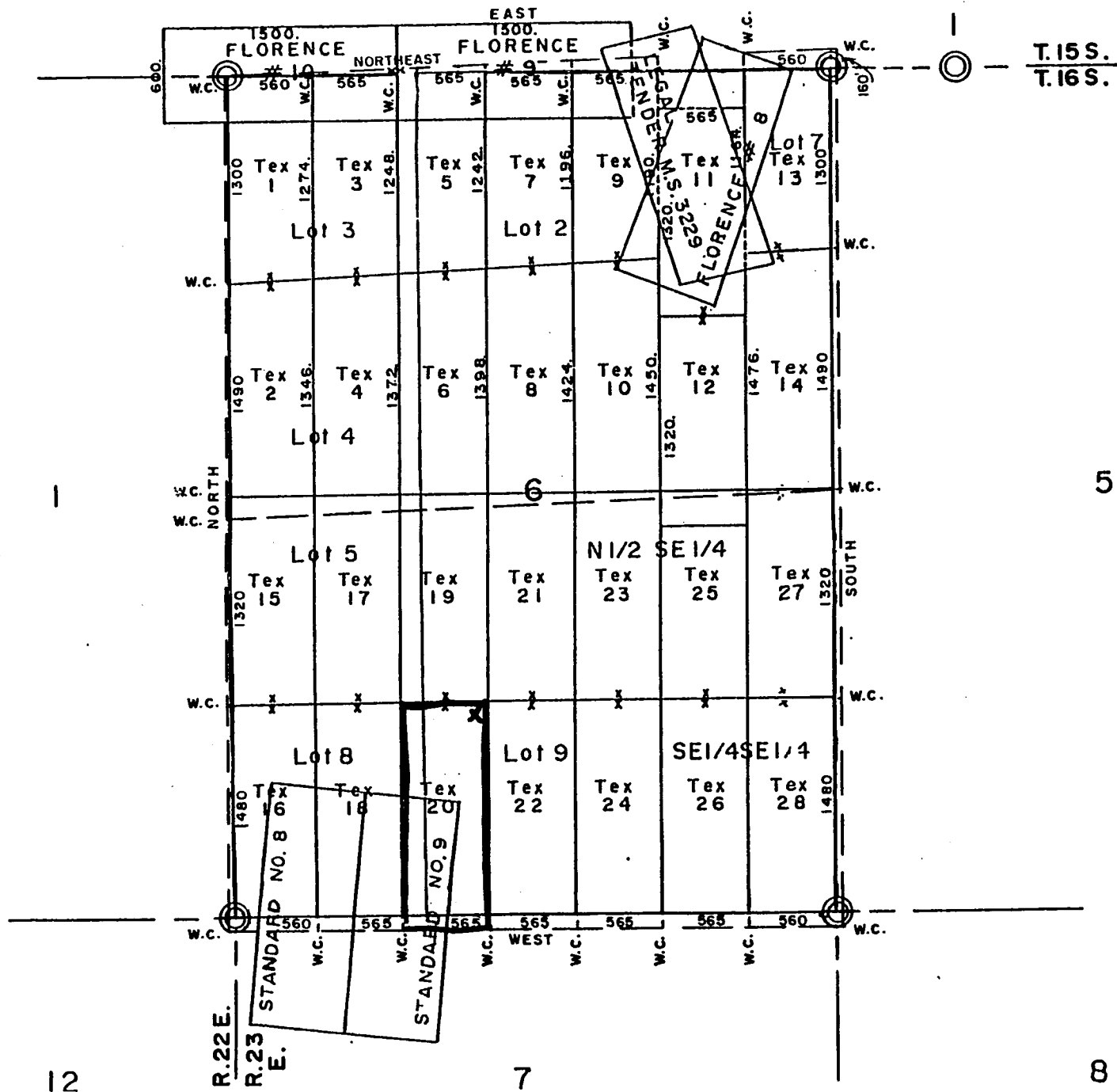
Dated and posted on the ground this 2nd day of Sept., 1984.

LOCATOR: JAMES SULLIVAN and
J. B. TERRELL
P. O. Box 3241
Scottsdale, AZ 85257

By: [Signature]
Agent

31

32



T.15S.
T.16S.

5

RECEIVED
 B.L.M. AZ STATE OFFICE
 OCT 3 1 1984
 7:45 A.M.
 PHOENIX, ARIZONA



Mining Claims
 of
 James Sullivan
 P.O. Box 3241
 Scottsdale, Arizona 85257
 known as
 Tex 1-28 and Florence #'s 8,9,10 Lodes
 situate in **SECT. 6**
 Secs. 1,5-8,12,31, Ts. 15&16 S., Rs. 22 & 23 E., G&S.R.M.
 Cochise County Arizona
 Scale 1" = 1000'
 August 29, 1984

12

7

8

NOTICE OF LOCATION

NOTICE IS HEREBY GIVEN That the Tex: #20 Lode Mining
 Claim was located by Jennings Bryan Terrell, III, and Ralph Douglas Terrell; Peter M. Mosier J
 on this 1st day of Sept, 1970, for mining purposes. Said claim
 is 1500 feet in length along the vein or deposit of mineral-bearing rock in place and 300 feet in width on each
 side of the center of said vein or deposit, from end to end of said claim. The general course of this claim is
north and south
 and is situated in the Cochise Mining District Sec 6, T16S, R22E,
Cochise County, Arizona, about 2 1/2 miles ENE of Texas Canyon Summit
and 3 miles N of Dragon

(Write on above lines the distance and direction the claim is from some permanent and natural object, such as a mountain, peak, stream, etc.)

This claim runs from the discovery monument, or stake on which the notice is posted, 50
 feet in a northerly direction to the northerly center
 end monument, or stake, and 1450 feet in a southerly direction from
 the aforesaid monument, or stake, to the southerly center end monument
 and is also marked by two corner monuments, or stakes, at each end of said claim, one on each side
 of and 300 feet from the center end monuments, or stakes, making the claim in the form of a parallelogram.

RECEIVED
 B.L.M. STATE OFFICE
 Oct 12 10 00 AM '70
 PHOENIX, ARIZONA

Carl H. Upton III

Ralph Douglas Terrell
Jennings Bryan Terrell, III
Peter M. Mosier Jr.
 Locator.

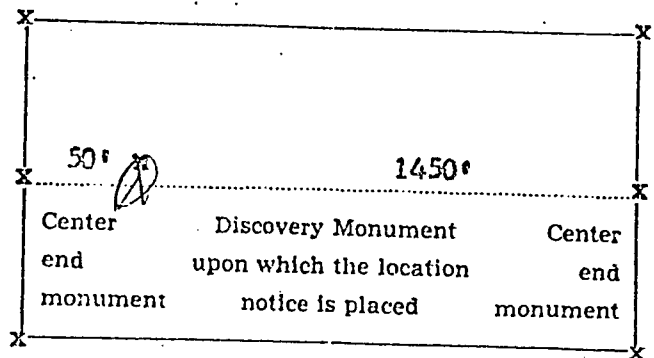
How to fill out a location notice:

NOTICE OF LOCATION

Notice is hereby given that the COPPER KING Mining Claim was located by JOHN DOE AND RICHARD ROE on this the 11th day of June, 1946, for mining purposes. Said claim is 1500 feet in length along this vein or deposit of mineral-bearing rock in place, and 300 feet in width on each side of the center of said vein or deposit from end to end of claim. The general course of this claim is NORTH AND SOUTH and it is situated in the WRIGHTON mining district SANTA CRUZ County, Arizona, about TWO MILES SOUTHEAST FROM ROCK PEAK. This claim runs from the discovery monument or stake, upon which the notice is posted, 750 feet in a SOUTHERLY direction to the SOUTHERLY center end monument, or stake, and 750 feet in a NORTHERLY direction from the aforesaid location monument, or stake, to the NORTHERLY center end monument, or stake, and is also marked by two corner monuments, or stakes, at each end of said claim, one on each side of and 300 feet from the center end monuments, or stakes, making claim in the form of a parallelogram.

**JOHN DOE,
 RICHARD ROE,**
 Locators.

How to fill out a location notice:



Stone monuments must be three feet high. Stakes must be four feet above ground and substantial, no thickness is specified.

You can record as soon as you locate if you desire to, and do your location work at any time within 90 days from date of location.

A MC 73353

NOTICE OF LOCATION

NOTICE IS HEREBY GIVEN That the Tex # 21 Lode Mining Claim was located by Jennings Bryan Terrell, III, and Ralph Douglas Terrell v Peter M. Mosier on this 1st day of Sept, 1970, for mining purposes. Said claim is 1500 feet in length along the vein or deposit of mineral-bearing rock in place and 300 feet in width on each side of the center of said vein or deposit, from end to end of said claim. The general course of this claim is North and South and is situated in the Cochise Mining District Sec. 6, T16S, R22E, Cochise County, Arizona, about 2 1/2 miles ENE of Texas Canyon Summit and 3 miles N of Dragon

(Write on above lines the distance and direction the claim is from some permanent and natural object, such as a mountain, peak, stream, etc.)

This claim runs from the discovery monument, or stake on which the notice is posted, 50 feet in a southerly direction to the southerly center end monument, or stake, and 1450 feet in a northerly direction from the aforesaid monument, or stake, to the northerly center end monument or stake, and is also marked by two corner monuments, or stakes, at each end of said claim, one on each side of and 300 feet from the center end monuments, or stakes, making the claim in the form of a parallelogram.

RECEIVED
 B.L.M. AZ STATE OFFICE
 OCT 12 10:30 AM '70
 PHOENIX, ARIZONA

Carl H. Upham III
Ralph Douglas Terrell
Jennings Bryan Terrell III
Peter M. Mosier Jr. - 1/2
 Locator.

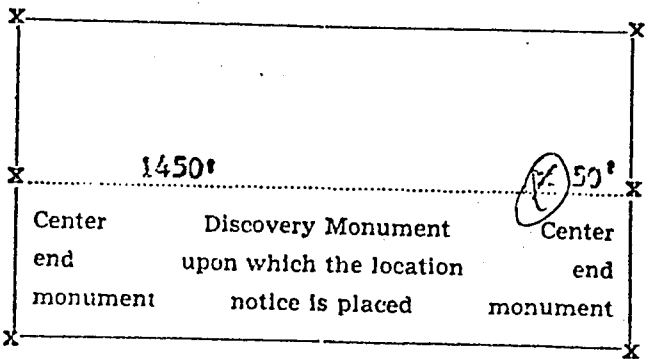
How to fill out a location notice:

NOTICE OF LOCATION

Notice is hereby given that the COPPER KING Mining Claim was located by JOHN DOE AND RICHARD ROE on this the 11th day of June, 1946, for mining purposes. Said claim is 1500 feet in length along this vein or deposit of mineral-bearing rock in place, and 300 feet in width on each side of the center of said vein or deposit from end to end of claim. The general course of this claim is NORTH AND SOUTH and it is situated in the WRIGHTON mining district SANTA CRUZ County, Arizona, about TWO MILES SOUTHEAST FROM ROCK PEAK. This claim runs from the discovery monument or stake, upon which the notice is posted, 750 feet in a SOUTHERLY direction to the SOUTHERLY center end monument, or stake, and 750 feet in a NORTHERLY direction from the aforesaid location monument, or stake, to the NORTHERLY center end monument, or stake, and is also marked by two corner monuments, or stakes, at each end of said claim, one on each side of and 300 feet from the center end monuments, or stakes, making claim in the form of a parallelogram.

JOHN DOE,
 RICHARD ROE,
 Locators.

How to fill out a location notice:



Stone monuments must be three feet high. Stakes must be four feet above ground and substantial, no thickness is specified.

You can record as soon as you locate if you desire to, and do your location work at any time within 90 days from date of location.

RECEIVED
 B.L.M. AZ STATE OFFICE
 OCT 12 10:30 AM '70
 PHOENIX, ARIZONA
 A MC 73353

STATE OF ARIZONA)
) ss.
COUNTY OF COCHISE)

I do hereby certify that the within instrument was filed and recorded at the request of Del Tierra Engineering & Mining Corp.

ENTERED IN COMPUTER *AX*

RECEIVED
B.L.M. AZ STATE OFFICE

OCT 3 1 1984

7:45 A.M.
PHOENIX, ARIZONA

AMENDED
NOTICE OF MINING LOCATION
LODE CLAIM

NOTICE IS HEREBY GIVEN THAT James Sullivan & J. B. Terrell, citizens of the United States, hereby claim the land hereinafter described as a Lode Mining Claim, under and pursuant to the laws of the United States of America and the State of Arizona, having discovered a lode, vein or deposit of valuable minerals within the limits of this claim as hereinafter established.

THAT TEX # 22 lode mining claim, was located by Ralph Douglas Terrell, Jennings Bryan Terrell III and Peter M. Mosier, Jr. on Sept. 1, 1970, the Location Notice of which is recorded in Docket 657, Pages 197 Cochise County Records. B.L.M. Serial # A MC 733 74.

THE NAME of this claim is TEX # 22. The claim is 1480 feet in length and 565 feet along the surface in width, claiming 282.5 feet on each side of the centerline. The location monument, at which a copy of this notice is posted, is adjacent to the NE corner of this claim. A copy of this notice is also posted on the centerline, 50 feet from the NORTH end center. The general course of the claim is North to South.

THE UNDERSIGNED has distinctly marked the said location on the ground, so that its surface boundaries may be readily traced, by six substantial posts, 4" x 4" x 4'6" or 2" diam. x 4'6" PVC pipe, one at each corner and one at each end center, each so marked or inscribed as to indicate the intended location.

SAID CLAIM is situated in the Johnson Mining District, Cochise County, State of Arizona, and is more particularly described as follows:

BEGINNING at the Northeast corner monument, which is located South 3950 ft. and ~~East~~/West 1665 ft. from the N.E. cor. of Section 6, T.16 S., R.23 E., G.& S.R.M. thence

1480 feet South to the S.E. corner; thence
282.5 feet West to the South end center; thence
282.5 feet West to the S.W. corner; thence
1480 feet North to the N.W. corner; thence
282.5 feet East to the North end center; thence
282.5 feet East to the point and place of beginning.

Said claim is located in the:

SE 1/4 of Sec. 6, Twp. 16 South, Range 23 East.
NE 1/4 of Sec. 7, Twp. 16 South, Range 23 East.
SW 1/4 of Sec. 6, Twp. 16 South, Range 23 East.
NW 1/4 of Sec. 7, Twp. 16 South, Range 23 East.,
Gila & Salt River Meridian.

THE PURPOSE of this amended notice is to acquire ground previously covered by the FLORENCE # 2 lode(s) and to more definitely describe the locality and boundaries of the claim, and to correct any irregularities, errors or defects which may have existed or may exist in the original location or the record thereof, and is made without waiving any rights acquired under the by virtue of the original location. If the original location or the certificate thereof is void, then this location shall be an original location and this certificate an original certificate.

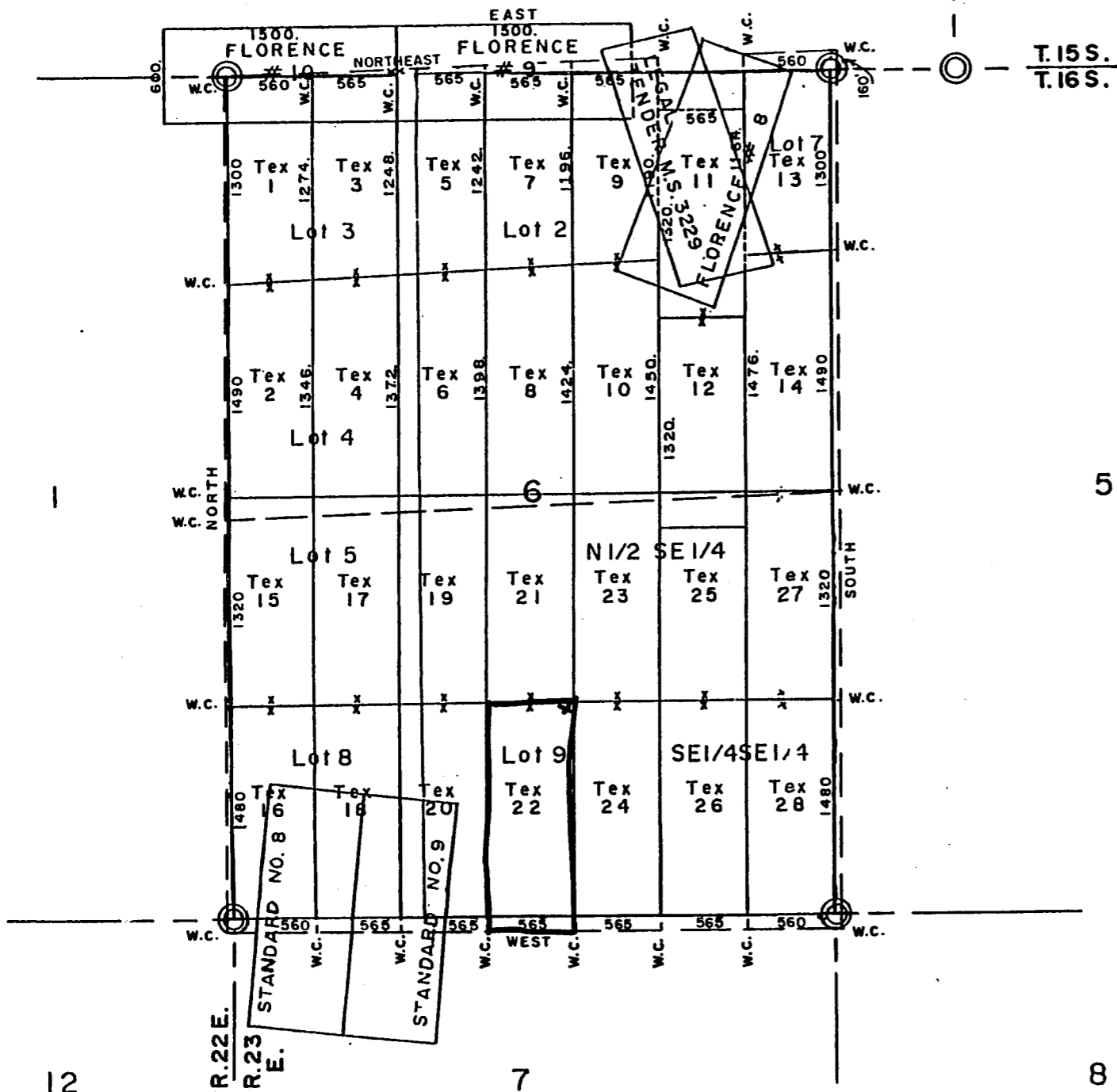
Dated and posted on the ground this 2nd day of Sept, 1984.

LOCATOR: JAMES SULLIVAN and
J. B. TERRELL
P. O. Box 3241
Scottsdale, AZ 95257

By: [Signature]
Agent

31

32



RECEIVED
P.L.M. AZ STATE OFFICE

OCT 31 1984

7:45 A.M.
PHOENIX, ARIZONA



T.15S.
T.16S.

5

Mining Claims
of
James Sullivan
P.O. Box 3241
Scottsdale, Arizona 85257

known as
Tex 1-28 and Florence #'s 8,9,10 Lodes
situate in **SECT 6**
Secs. 1, 5-8, 12, 31, Ts. 15 & 16 S., Rs. 22 & 23 E., R. 22 S.R.M.
Cochise County Arizona
Scale 1" = 1000'
August 29, 1984

12

7

8

NOTICE OF LOCATION

NOTICE IS HEREBY GIVEN That the Tex #22 Lode Mining Claim was located by Jennings Bryan Terrell, III, and Ralph Douglas Terrell & Peter M. Mosier Jr. on this 1st day of Sept, 1970 for mining purposes. Said claim is 1500 feet in length along the vein or deposit of mineral-bearing rock in place and 300 feet in width on each side of the center of said vein or deposit, from end to end of said claim. The general course of this claim is north and south and is situated in the Cochise Mining District Sec 6, T16S, R23E, Cochise County, Arizona, about 2 1/2 miles ENE of Texas Canyon Summit and 3 miles N of Dregon

(Write on above lines the distance and direction the claim is from some permanent and natural object, such as a mountain, peak, stream, etc.)

This claim runs from the discovery monument, or stake on which the notice is posted, 50 feet in a northerly direction to the northerly center end monument, or stake, and 1450 feet in a southerly direction from the aforesaid monument, or stake, to the southerly center end monument or stake, and is also marked by two corner monuments, or stakes, at each end of said claim, one on each side of and 300 feet from the center end monuments, or stakes, making the claim in the form of a parallelogram.

RECEIVED
B.L.M. AZ STATE OFFICE
OCT 12 10 00 AM '70
PHOENIX ARIZONA
Wrote
Carl H. Upton III

Ralph Douglas Terrell
Jennings Bryan Terrell, III 1/2
Peter M. Mosier Jr. 1/2
Locator.

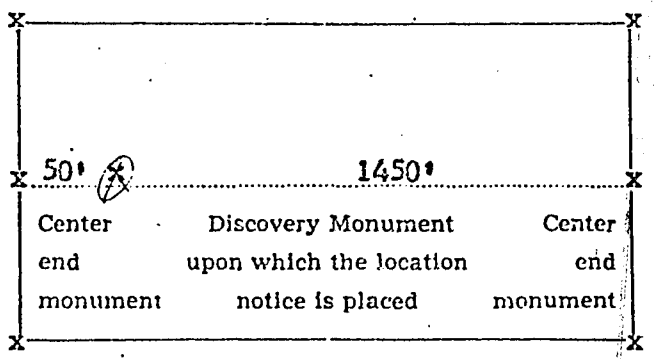
How to fill out a location notice:

NOTICE OF LOCATION

Notice is hereby given that the...COPPER KING... Mining Claim was located by...JOHN DOE AND RICHARD ROE...on this the...11th...day of...June... 1946, for mining purposes. Said claim is 1500 feet in length along this vein or deposit of mineral-bearing rock in place, and 300 feet in width on each side of the center of said vein or deposit from end to end of claim. The general course of this claim is...NORTH AND SOUTH and it is situated in the...WRIGHTON...mining district...SANTA CRUZ... County, Arizona, about TWO MILES...SOUTHEAST FROM ROCK PEAK... This claim runs from the discovery monument or stake, upon which the notice is posted...750...feet in a SOUTHERLY... direction to the SOUTHERLY... center end monument, or stake, and 750... feet in a NORTHERLY... direction from the aforesaid location monument, or stake, to the NORTHERLY... center end monument, or stake, and is also marked by two corner monuments; or stakes, at each end of said claim, one on each side of and 300 feet from the center end monuments, or stakes, making claim in the form of a parallelogram.

JOHN DOE,
RICHARD ROE,
Locators.

How to fill out a location notice:



Stone monuments must be three feet high. Stakes must be four feet above ground and substantial, no thickness is specified.

You can record as soon as you locate if you desire to, and do your location work at any time within 90 days from date of location.

A MC 73353

NOTICE OF LOCATION

NOTICE IS HEREBY GIVEN That the Tex #23 Lode Mining Claim was located by Jennings Bryan Torrell, III, and Ralph Douglas Torrell + Peter M. Mosier on this 1st day of Sept, 19 70, for mining purposes. Said claim is 1500 feet in length along the vein or deposit of mineral-bearing rock in place and 300 feet in width on each side of the center of said vein or deposit, from end to end of said claim. The general course of this claim is North and South and is situated in the Cochise Mining District Sec. 6, T15S, R23E, Cochise County, Arizona, about 2 1/2 miles ENE of Texas Canyon Summit and 3 miles N of Dragon

(Write on above lines the distance and direction the claim is from some permanent and natural object, such as a mountain, peak, stream, etc.)

This claim runs from the discovery monument, or stake on which the notice is posted, 50 feet in a southerly direction to the southerly center end monument, or stake, and 1450 feet in a northerly direction from the aforesaid monument, or stake, to the northerly center end monument or stake, and is also marked by two corner monuments, or stakes, at each end of said claim, one on each side of an 300 feet from the center end monuments, or stakes, making the claim in the form of a parallelogram.

RECEIVED
B.I.M. AZ STATE OFFICE
OCT 12 10:00 AM '70
PHOENIX, ARIZONA

Carl H. Ugham III

Ralph Douglas Torrell
Jennings Bryan Torrell, III
Peter M. Mosier Jr. - 1/2
Locator.

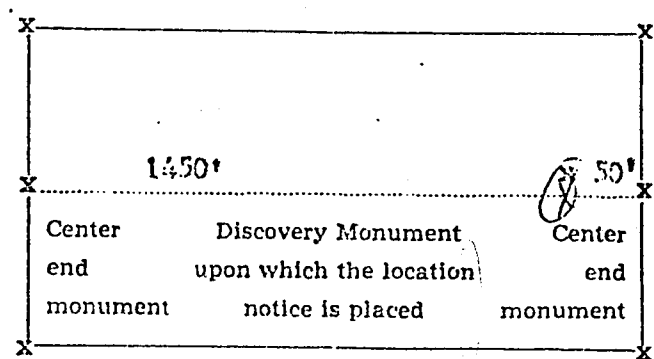
How to fill out a location notice:

NOTICE OF LOCATION

Notice is hereby given that the COPPER KING Mining Claim was located by JOHN DOE AND RICHARD ROE on this the 11th day of June 1946, for mining purposes. Said claim is 1500 feet in length along this vein or deposit of mineral-bearing rock in place, and 300 feet in width on each side of the center of said vein or deposit from end to end of claim. The general course of this claim is NORTH AND SOUTH and it is situated in the WRIGHTON mining district SANTA CRUZ County, Arizona, about TWO MILES SOUTHEAST FROM ROCK PEAK. This claim runs from the discovery monument or stake, upon which the notice is posted, 750 feet in a SOUTHERLY direction to the SOUTHERLY center end monument, or stake, and 750 feet in a NORTHERLY direction from the aforesaid location monument, or stake, to the NORTHERLY center end monument, or stake, and is also marked by two corner monuments, or stakes, at each end of said claim, one on each side of and 300 feet from the center end monuments, or stakes, making claim in the form of a parallelogram.

JOHN DOE,
RICHARD ROE,
Locators.

How to fill out a location notice:



Stone monuments must be three feet high. Stakes must be four feet above ground and substantial, no thickness is specified.

You can record as soon as you locate if you desire to, and do your location work at any time within 90 days from date of location.

MAP FILED IN A MC 73353

STATE OF ARIZONA)
) ss.
COUNTY OF COCHISE)

ENTERED IN COMPUTER *AN*

I do hereby certify that the within instrument was filed and recorded at the request of Del Tierra Engineering & Mining Corp.

RECEIVED
B.L.M. AZ STATE OFFICE

OCT 31 1984

7:45 A.M.
PHOENIX, ARIZONA

AMENDED
NOTICE OF MINING LOCATION
LODE CLAIM

NOTICE IS HEREBY GIVEN THAT James Sullivan & J. B. Terrell, citizens of the United States, hereby claim the land hereinafter described as a Lode Mining Claim, under and pursuant to the laws of the United States of America and the State of Arizona, having discovered a lode, vein or deposit of valuable minerals within the limits of this claim as hereinafter established.

THAT TEX # 24 lode mining claim, was located by Ralph Douglas Terrell, Jennings Bryan Terrell III and Peter M. Mosier, Jr. on Sept. 1, 1970, the Location Notice of which is recorded in Docket 657, Pages 201 Cochise County Records. B.L.M. Serial # A MC 733 76.

THE NAME of this claim is TEX # 24. The claim is 1480 feet in length and 565 feet along the surface in width, claiming 282.5 feet on each side of the centerline. The location monument, at which a copy of this notice is posted, is adjacent to the NE corner of this claim. A copy of this notice is also posted on the centerline, 50 feet from the NORTH end center. The general course of the claim is North to South.

THE UNDERSIGNED has distinctly marked the said location on the ground, so that its surface boundaries may be readily traced, by six substantial posts, 4" x 4" x 4'6" or 2" diam. x 4'6" PVC pipe, one at each corner and one at each end center, each so marked or inscribed as to indicate the intended location.

SAID CLAIM is situated in the Johnson Mining District, Cochise County, State of Arizona, and is more particularly described as follows:

BEGINNING at the Northeast corner monument, which is located South 3950 ft. and ~~East~~/West 1100 ft. from the N.E. cor. of Section 6, T.16 S., R.23 E., G.& S.R.M. thence

- 1480 feet South to the S.E. corner; thence
- 282.5 feet West to the South end center; thence
- 282.5 feet West to the S.W. corner; thence
- 1480 feet North to the N.W. corner; thence
- 282.5 feet East to the North end center; thence
- 282.5 feet East to the point and place of beginning.

Said claim is located in the:

- SE 1/4 of Sec. 6, Twp. 16 South, Range 23 East.
 - NE 1/4 of Sec. 7, Twp. 16 South, Range 23 East.
 - 1/4 of Sec. _____, Twp. 16 South, Range 23 East.
 - 1/4 of Sec. _____, Twp. 16 South, Range 23 East.,
- Gila & Salt River Meridian.

THE PURPOSE of this amended notice is to acquire ground previously covered by the FLORENCE # 2+3 lode(s) and to more definitely describe the locality and boundaries of the claim, and to correct any irregularities, errors or defects which may have existed or may exist in the original location or the record thereof, and is made without waiving any rights acquired under the by virtue of the original location. If the original location or the certificate thereof is void, then this location shall be an original location and this certificate an original certificate.

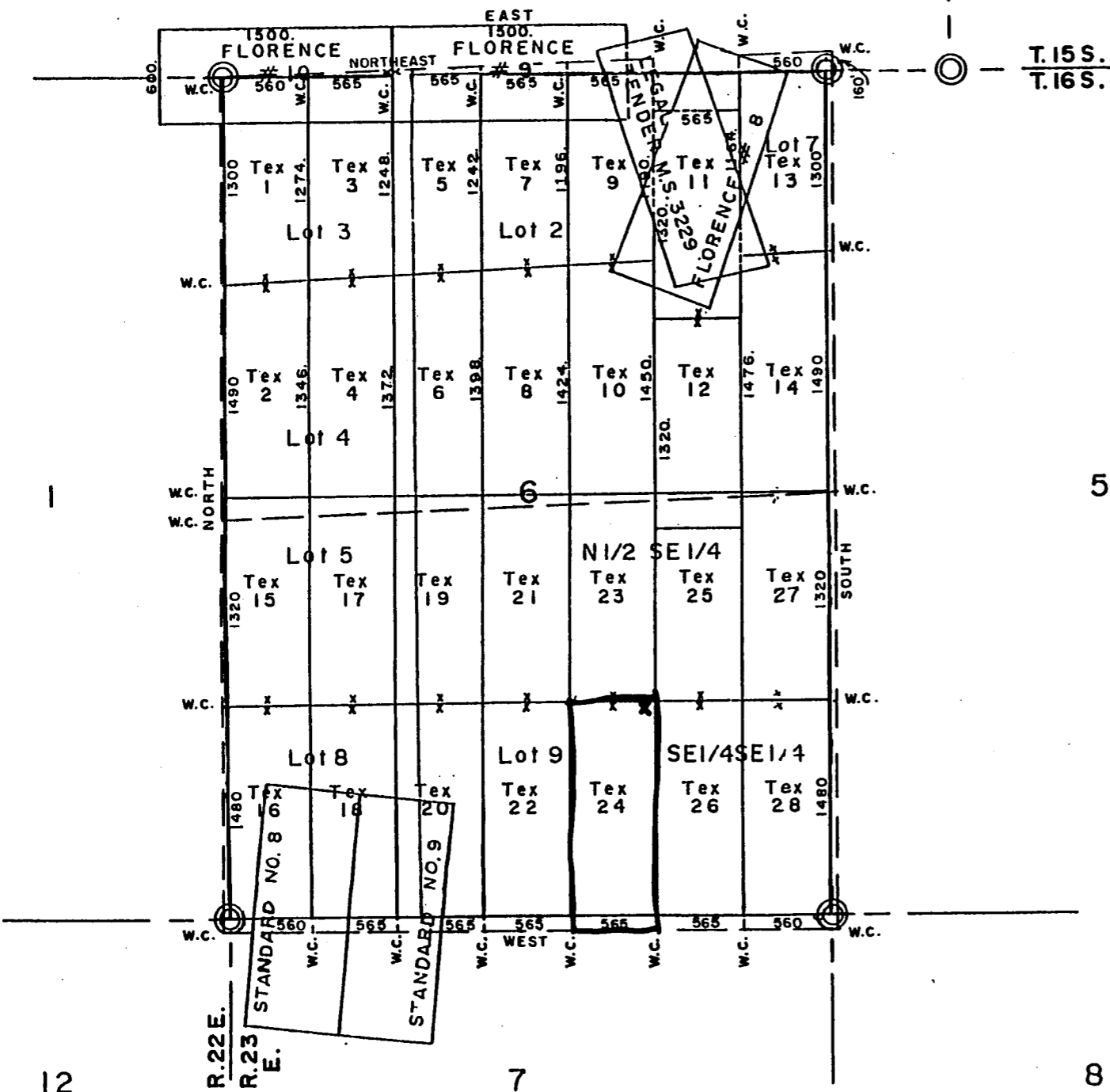
Dated and posted on the ground this 2nd day of Sept., 1984.

LOCATOR: JAMES SULLIVAN and
J. B. TERRELL
P. O. Box 3241
Scottsdale, AZ 85257

By: [Signature]
Agent

31

32



T.15S.
T.16S.

5

RECEIVED
B.L.M. AZ STATE OFFICE

OCT 31 1984

7:45 A.M.
PHOENIX, ARIZONA

Mining Claims
of
James Sullivan
P.O. Box 3241
Scottsdale, Arizona 85257
known as

Tex 1-28 and Florence #'s 8,9,10 Lodes
situate in **SECT 6**
Secs.1,5-8,12,31, Ts. 15&16 S., Rs. 22 & 23 E., G.&S.R.M.
Cochise County Arizona
Scale 1" = 1000'
August 29, 1984

12

7

8

NOTICE OF LOCATION

NOTICE IS HEREBY GIVEN That the Tex #24 Lode Mining
 Claim was located by Jennings Bryan Terrell, III, and Ralph Douglas Terrell Peter M. Mosier Jr.
 on this 1st day of Sept, 1970, for mining purposes. Said claim
 is 1500 feet in length along the vein or deposit of mineral-bearing rock in place and 300 feet in width on each
 side of the center of said vein or deposit, from end to end of said claim. The general course of this claim is
north and south
 and is situated in the Cochise Mining District Sec 6, T16S, R23E,
Cochise County, Arizona, about 2 1/2 miles ENE of Texas Canyon Summit
and 3 miles N of Dragoon

(Write on above lines the distance and direction the claim is from some permanent and natural object, such as a mountain, peak, stream, etc.)

This claim runs from the discovery monument, or stake on which the notice is posted, 50
 feet in a northerly direction to the northerly center
 end monument, or stake, and 1450 feet in a southerly
 the aforesaid monument, or stake, to the southerly direction from
 the aforesaid monument, or stake, to the southerly center end monument
 or stake, and is also marked by two corner monuments, or stakes, at each end of said claim, one on each side
 of and 300 feet from the center end monuments, or stakes, making the claim in the form of a parallelogram.

RECEIVED
 B.L.M. AZ STATE OFFICE
 OCT 12 10 08 AM '70
 PHOENIX, ARIZONA

Carl H. Uffner III

Ralph Douglas Terrell 3/12
Jennings Bryan Terrell III 5/12
Peter M. Mosier Jr. 1/2
 Locator.

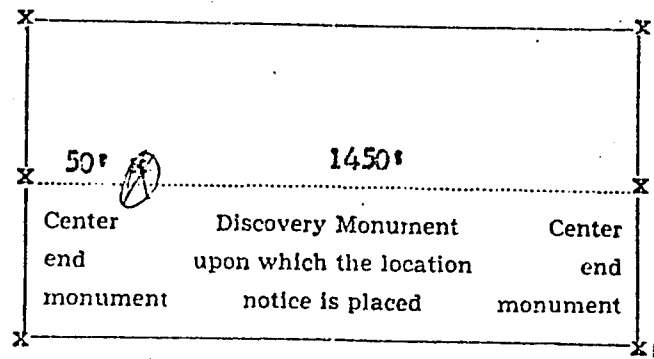
How to fill out a location notice:

NOTICE OF LOCATION

Notice is hereby given that the COPPER KING
 Mining Claim was located by JOHN DOE AND RICHARD ROE on this the 11th day of June 1946,
 for mining purposes. Said claim is 1500 feet in length
 along this vein or deposit of mineral-bearing rock in
 place, and 300 feet in width on each side of the center
 of said vein or deposit from end to end of claim. The
 general course of this claim is NORTH AND SOUTH
 and it is situated in the WRIGHTON mining district
SANTA CRUZ County, Arizona, about TWO
MILES SOUTHEAST FROM ROCK PEAK. This
 claim runs from the discovery monument or stake,
 upon which the notice is posted, 750 feet in a
SOUTHERLY direction to the SOUTHERLY center
 end monument, or stake, and 750 feet in a
NORTHERLY direction from the aforesaid location
 monument, or stake, to the NORTHERLY center
 end monument, or stake, and is also marked by two
 corner monuments, or stakes, at each end of said
 claim, one on each side of and 300 feet from the center
 end monuments, or stakes, making claim in the form
 of a parallelogram.

JOHN DOE,
RICHARD ROE,
 Locators.

How to fill out a location notice:



Stone monuments must be three feet high. Stakes must be four feet above ground and substantial, no thickness is specified.

You can record as soon as you locate if you desire to, and do your location work at any time within 90 days from date of location.

RECEIVED
 B.L.M. AZ STATE OFFICE
 A MC 73353

NOTICE OF LOCATION

NOTICE IS HEREBY GIVEN That the Tex. #25 Lode Mining Claim was located by Jennings Bryan Terrell, III, and Ralph Douglas Terrell + Peter M. Mesier on this 1st day of Sept, 19 70, for mining purposes. Said claim is 1500 feet in length along the vein or deposit of mineral-bearing rock in place and 300 feet in width on each side of the center of said vein or deposit, from end to end of said claim. The general course of this claim is North and South and is situated in the Cochise Mining District, Sec. 6, T16S, R23E, Cochise County, Arizona, about 2 1/2 miles ENE of Texas Canyon Summit and 3 miles N of Dragoon

(Write on above lines the distance and direction the claim is from some permanent and natural object, such as a mountain, peak, stream, etc.)

This claim runs from the discovery monument, or stake on which the notice is posted, 50 feet in a southerly direction to the southerly center end monument, or stake, and 1450 feet in a northerly direction from the aforesaid monument, or stake, to the northerly center end monument or stake, and is also marked by two corner monuments, or stakes, at each end of said claim, one on each side of and 300 feet from the center end monuments, or stakes, making the claim in the form of a parallelogram.

RECEIVED
 B.L.M. STATE OFFICE
 OCT 12 10 00 AM '70
 PHOENIX, ARIZONA

Carl H. Upton III

Ralph Douglas Terrell
Jennings Bryan Terrell, III
Peter M. Mesier - 1/2
 Locator.

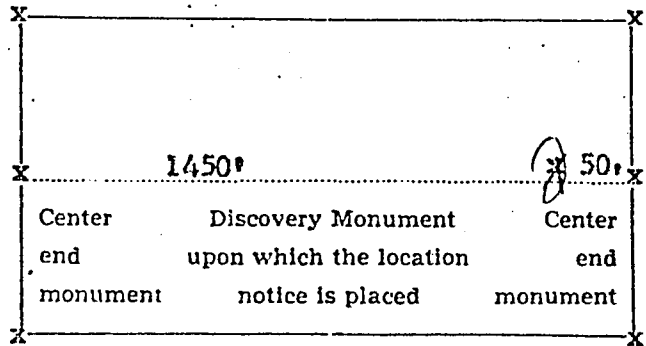
How to fill out a location notice:

NOTICE OF LOCATION

Notice is hereby given that the COPPER KING Mining Claim was located by JOHN DOE AND RICHARD ROE on this the 11th day of June 1946, for mining purposes. Said claim is 1500 feet in length along this vein or deposit of mineral-bearing rock in place, and 300 feet in width on each side of the center of said vein or deposit from end to end of claim. The general course of this claim is NORTH AND SOUTH and it is situated in the WRIGHTON mining district SANTA CRUZ County, Arizona, about TWO MILES SOUTHEAST FROM ROCK PEAK. This claim runs from the discovery monument or stake, upon which the notice is posted, 750 feet in a SOUTHERLY direction to the SOUTHERLY center end monument, or stake, and 750 feet in a NORTHERLY direction from the aforesaid location monument, or stake, to the NORTHERLY center end monument, or stake, and is also marked by two corner monuments, or stakes, at each end of said claim, one on each side of and 300 feet from the center end monuments, or stakes, making claim in the form of a parallelogram.

JOHN DOE,
 RICHARD ROE,
 Locators.

How to fill out a location notice:



Stone monuments must be three feet high. Stakes must be four feet above ground and substantial, no thickness is specified.

You can record as soon as you locate if you desire to, and do your location work at any time within 90 days from date of location.

STATE OF ARIZONA)
) ss.
COUNTY OF COCHISE)

I do hereby certify that the within instrument was filed and recorded at the request of Del Tierra Engineering & Mining Corp.

ENTERED IN COMPUTER *AK*

RECEIVED
P.L.M. AZ STATE OFFICE

OCT 31 1984

7:45 A.M.
PHOENIX, ARIZONA

AMENDED
NOTICE OF MINING LOCATION
LODE CLAIM

NOTICE IS HEREBY GIVEN THAT James Sullivan & J. B. Terrell, citizens of the United States, hereby claim the land hereinafter described as a Lode Mining Claim, under and pursuant to the laws of the United States of America and the State of Arizona, having discovered a lode, vein or deposit of valuable minerals within the limits of this claim as hereinafter established.

THAT TEX # 26 lode mining claim, was located by Ralph Douglas Terrell, Jennings Bryan Terrell III and Peter M. Mosier, Jr. on Sept. 1, 1970, the Location Notice of which is recorded in Docket 657, Pages 205 Cochise County Records. B.L.M. Serial # A MC 733 78.

THE NAME of this claim is TEX # 26. The claim is 1480 feet in length and 565 feet along the surface in width, claiming 282.5 feet on each side of the centerline. The location monument, at which a copy of this notice is posted, is adjacent to the NE corner of this claim. A copy of this notice is also posted on the centerline, 50 feet from the NORTH end center. The general course of the claim is North to South.

THE UNDERSIGNED has distinctly marked the said location on the ground, so that its surface boundaries may be readily traced, by six substantial posts, 4" x 4" x 4'6" or 2" diam. x 4'6" PVC pipe, one at each corner and one at each end center, each so marked or inscribed as to indicate the intended location.

SAID CLAIM is situated in the Johnson Mining District, Cochise County, State of Arizona, and is more particularly described as follows:

BEGINNING at the Northeast corner monument, which is located South 3950 ft. and ~~East~~/West 535 ft. from the N.E. cor. of Section 6, T.16 S., R.23 E., G.& S.R.M. thence

1480 feet South to the S.E. corner; thence
282.5 feet West to the South end center; thence
282.5 feet West to the S.W. corner; thence
1480 feet North to the N.W. corner; thence
282.5 feet East to the North end center; thence
282.5 feet East to the point and place of beginning.

Said claim is located in the:

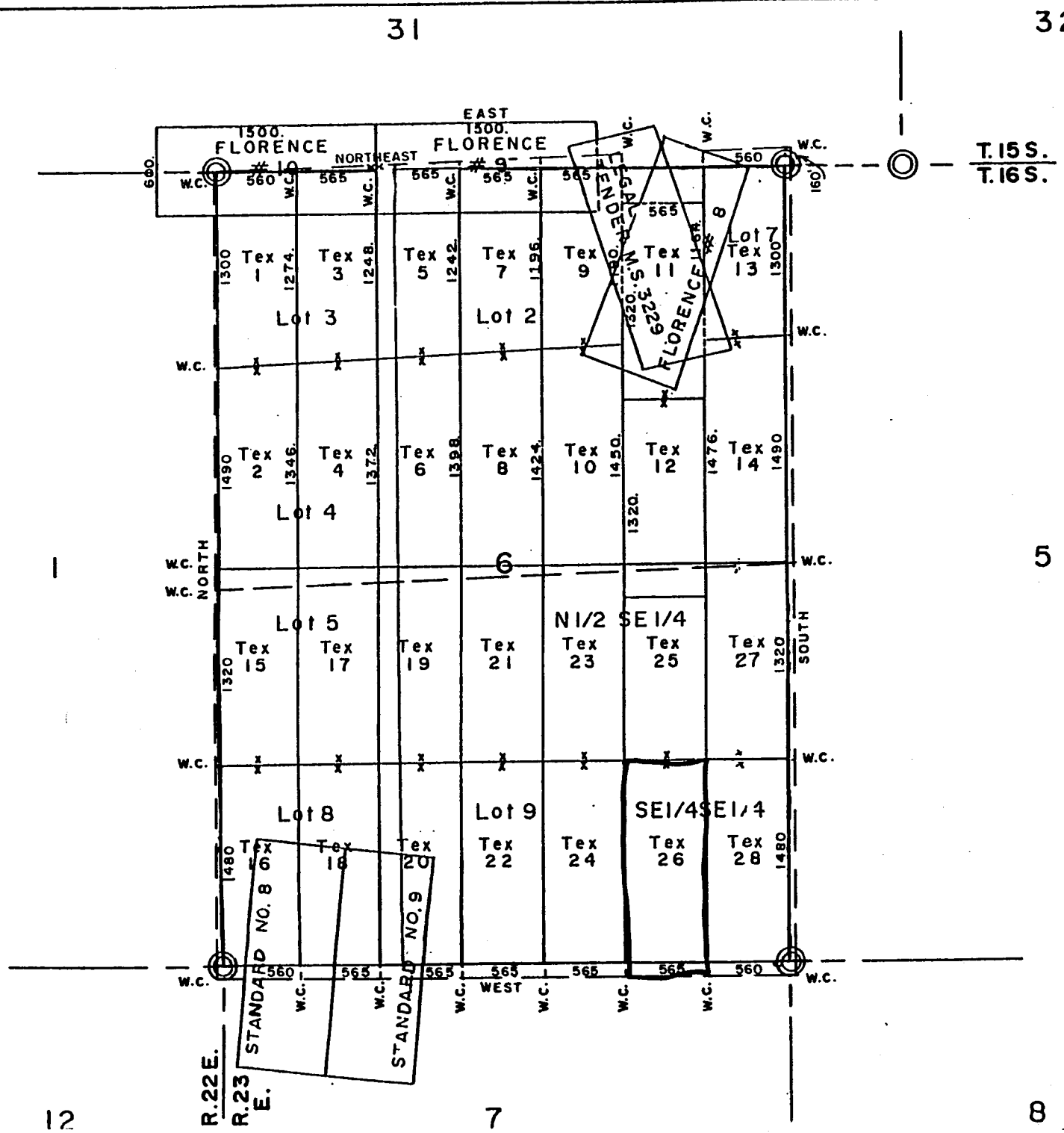
SE 1/4 of Sec. 6, Twp. 16 South, Range 23 East.
NE 1/4 of Sec. 7, Twp. 16 South, Range 23 East.
1/4 of Sec. _____, Twp. 16 South, Range 23 East.
1/4 of Sec. _____, Twp. 16 South, Range 23 East.,
Gila & Salt River Meridian.

THE PURPOSE of this amended notice is to acquire ground previously covered by the FLORENCE # 3 lode(s) and to more definitely describe the locality and boundaries of the claim, and to correct any irregularities, errors or defects which may have existed or may exist in the original location or the record thereof, and is made without waiving any rights acquired under the by virtue of the original location. If the original location or the certificate thereof is void, then this location shall be an original location and this certificate an original certificate.

Dated and posted on the ground this 2nd day of Sept., 1984.

LOCATOR: JAMES SJLLIVAN and
J. B. TERRELL
P. O. Box 3241
Scottsdale, AZ 85257

By: [Signature]
Agent



Mining Claims
 of
 James Sullivan
 P.O. Box 3241
 Scottsdale, Arizona 85257
 known as
 Tex 1-28 and Florence #'s 8,9,10 Lodes
 situate in **SECT. 6**
 Secs. 1,5-8,12,31, Ts. 15&16 S., Rs. 22 & 23 E., G.&S.R.M.
 Cochise County Arizona
 Scale 1" = 1000'
 August 29, 1984

RECEIVED
 P.L.M. AZ STATE OFFICE
 OCT 31 1984
 7:45 A.M.
 PHOENIX, ARIZONA

NOTICE OF LOCATION

NOTICE IS HEREBY GIVEN That the Tex #26 Lode Mining Claim was located by Jennings Bryan Terrell, III, and Ralph Douglas Terrell + Peter M. Mosier on this 1st day of Sept, 1970, for mining purposes. Said claim is 1500 feet in length along the vein or deposit of mineral-bearing rock in place and 300 feet in width on each side of the center of said vein or deposit, from end to end of said claim. The general course of this claim is north and south and is situated in the Cochise Mining District Sec 6, T16S, R23E, Cochise County, Arizona, about 2 1/2 miles ENE of Texas Canyon Summit and 3 miles N of Dragoon

(Write on above lines the distance and direction the claim is from some permanent and natural object, such as a mountain, peak, stream, etc.

This claim runs from the discovery monument, or stake on which the notice is posted, 50 feet in a northerly direction to the northerly center end monument, or stake, and 1450 feet in a southerly direction from the aforesaid monument, or stake, to the southerly center end monument or stake, and is also marked by two corner monuments, or stakes, at each end of said claim, one on each side of and 300 feet from the center end monuments, or stakes, making the claim in the form of a parallelogram.

RECEIVED
B.L.M. AZ STATE OFFICE
OCT 12 10 30 AM '70
PHOENIX, ARIZONA

Carl H. Ughem III

Ralph Douglas Terrell
Jennings Bryan Terrell III
Peter M. Mosier } 1/2
Locator.

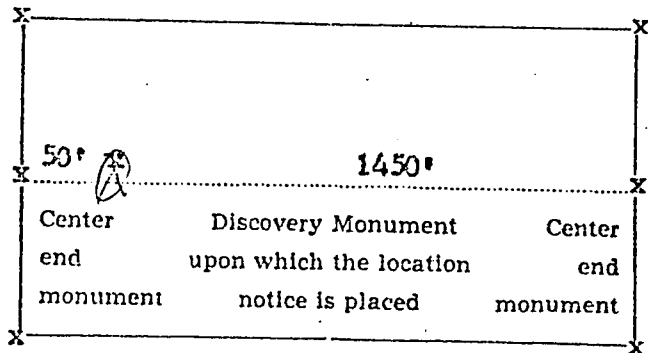
How to fill out a location notice:

NOTICE OF LOCATION

Notice is hereby given that the...COPPER KING... Mining Claim was located by...JOHN DOE AND RICHARD ROE...on this the...11th...day of...June... 1946, for mining purposes. Said claim is 1500 feet in length along this vein or deposit of mineral-bearing rock in place, and 300 feet in width on each side of the center of said vein or deposit from end to end of claim. The general course of this claim is...NORTH AND SOUTH and it is situated in the...WRIGHTON...mining district...SANTA CRUZ... County, Arizona, about...TWO MILES...SOUTHEAST FROM ROCK PEAK... This claim runs from the discovery monument or stake, upon which the notice is posted...750...feet in a SOUTHERLY... direction to the...SOUTHERLY... center end monument, or stake, and...750... feet in a... NORTHERLY... direction from the aforesaid location monument, or stake, to the...NORTHERLY... center end monument, or stake, and is also marked by two corner monuments, or stakes, at each end of said claim, one on each side of and 300 feet from the center end monuments, or stakes, making claim in the form of a parallelogram.

JOHN DOE,
RICHARD ROE,
Locators.

How to fill out a location notice:



Stone monuments must be three feet high. Stakes must be four feet above ground and substantial, no thickness is specified.

You can record as soon as you locate if you desire to, and do your location work at any time within 90 days from date of location.

A MC 73353

STATE OF ARIZONA)
) ss.
COUNTY OF COCHISE)

I do hereby certify that the within instrument was filed and recorded at the request of Del Tierra Engineering & Mining Corp.

ENTERED IN COMPUTER *AA*
RECEIVED
B.L.M. AZ STATE OFFICE

OCT 3 1 1984

7:45 A.M.
PHOENIX, ARIZONA

AMENDED
NOTICE OF MINING LOCATION
LODE CLAIM

NOTICE IS HEREBY GIVEN THAT James Sullivan & J. B. Terrell, citizens of the United States, hereby claim the land hereinafter described as a Lode Mining Claim, under and pursuant to the laws of the United States of America and the State of Arizona, having discovered a lode, vein or deposit of valuable minerals within the limits of this claim as hereinafter established.

THAT TEX # 27 lode mining claim, was located by Ralph Douglas Terrell, Jennings Bryan Terrell III and Peter M. Mosier, Jr. on Sept. 1, 1970, the Location Notice of which is recorded in Docket 657, Pages 207 Cochise County Records. B.L.M. Serial # A MC 733 79.

THE NAME of this claim is TEX # 27. The claim is 1320 feet in length and 560 feet along the surface in width, claiming 280 feet on each side of the centerline. The location monument, at which a copy of this notice is posted, is adjacent to the SE corner of this claim. A copy of this notice is also posted on the centerline, 50 feet from the SOUTH end center. The general course of the claim is North to South.

THE UNDERSIGNED has distinctly marked the said location on the ground, so that its surface boundaries may be readily traced, by six substantial posts, 4" x 4" x 4'6" or 2" diam. x 4'6" PVC pipe, one at each corner and one at each end center, each so marked or inscribed as to indicate the intended location.

SAID CLAIM is situated in the Johnson Mining District, Cochise County, State of Arizona, and is more particularly described as follows:

BEGINNING at the Northeast corner monument, which is located South 2630 ft. and East/~~West~~ 29 ft. from the N.E. cor. of Section 6, T.16 S., R.23 E., G.& S.R.M. thence

1320 feet South to the S.E. corner; thence
280 feet West to the South end center; thence
280 feet West to the S.W. corner; thence
1320 feet North to the N.W. corner; thence
280 feet East to the North end center; thence
280 feet East to the point and place of beginning.

Said claim is located in the:

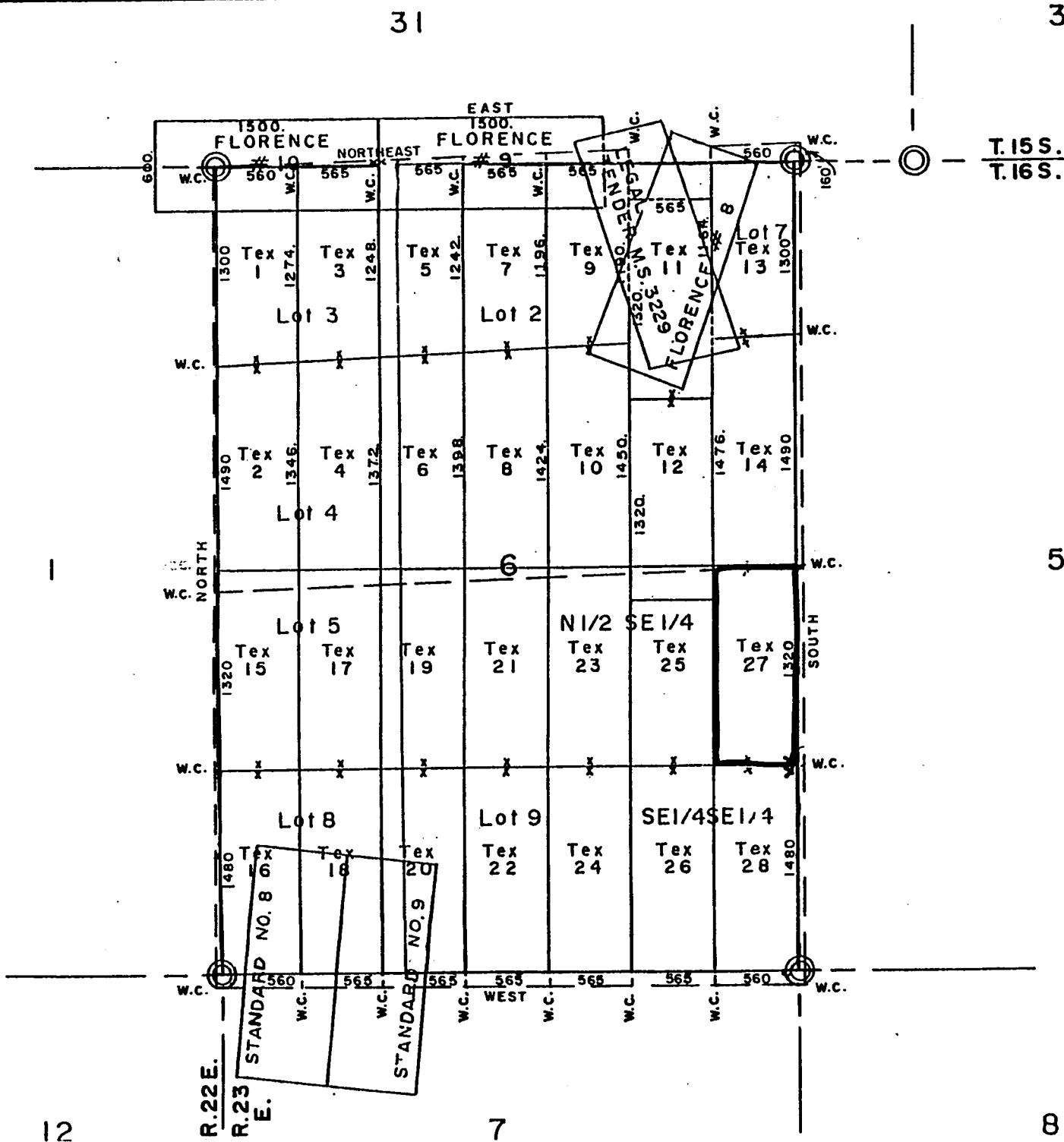
? - SE 1/4 of Sec. 6, Twp. 16 South, Range 23 East.
SE 1/4 of Sec. 5, Twp. 16 South, Range 23 East.
NW 1/4 of Sec. 5, Twp. 16 South, Range 23 East.
NE 1/4 of Sec. 6, Twp. 16 South, Range 23 East.,
Gila & Salt River Meridian.

THE PURPOSE of this amended notice is to acquire ground previously covered by the FLORENCE # 5 lode(s) and to more definitely describe the locality and boundaries of the claim, and to correct any irregularities, errors or defects which may have existed or may exist in the original location or the record thereof, and is made without waiving any rights acquired under the by virtue of the original location. If the original location or the certificate thereof is void, then this location shall be an original location and this certificate an original certificate.

Dated and posted on the ground this 2ND day of SEPT, 1984.

LUCATOR: JAMES SULLIVAN and
J. B. TERRELL
P. O. Box 3241
Scottsdale, AZ 85257

By: [Signature]
Agent



32

T.15S.
T.16S.

5



RECEIVED
P.L.M. #2 STATE OFFICE
OCT 31 1984
7:45 A.M.
PHOENIX, ARIZONA

Mining Claims
of
James Sullivan
P.O. Box 3241
Scottsdale, Arizona 85257
known as
Tex 1-28 and Florence #'s 8,9,10 Lodes
situate in **SECT 6**
Secs.1,5-8,12,31, Ts. 15&16 S., Rs.22 & 23 E., G.&S.R.M.
Cochise County Arizona
Scale 1" = 1000'
August 29, 1984

12

7

8

NOTICE OF LOCATION

NOTICE IS HEREBY GIVEN That the Tex #27 Lode Mining Claim was located by Jennings Bryan Terrell, III, and Ralph Douglas Terrell v Peter M. Mosier on this 1st day of Sept, 1970, for mining purposes. Said claim is 1500 feet in length along the vein or deposit of mineral-bearing rock in place and 300 feet in width on each side of the center of said vein or deposit, from end to end of said claim. The general course of this claim is North and South and is situated in the Cochise Mining District Sec 6, T16S, R23E, Cochise County, Arizona, about 2 1/2 miles ENE of Texas Canyon Summit and 3 miles N of Dragon

(Write on above lines the distance and direction the claim is from some permanent and natural object, such as a mountain, peak, stream, etc.)

This claim runs from the discovery monument, or stake on which the notice is posted, 50 feet in a southerly direction to the southerly center end monument, or stake, and 1450 feet in a northerly direction from the aforesaid monument, or stake, to the northerly center end monument or stake, and is also marked by two corner monuments, or stakes, at each end of said claim, one on each side of and 300 feet from the center end monuments, or stakes, making the claim in the form of a parallelogram.

RECEIVED
S.L.M. STATE OF ARIZONA
OCT 12 10 00 AM '70
PHOENIX, ARIZONA

Carl H. Upham II

Ralph Douglas Terrell
Jennings Bryan Terrell, III
Peter M. Mosier Jr. - 1/2
Locator.

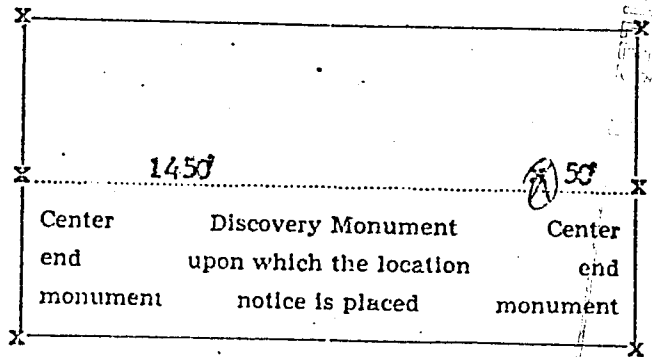
How to fill out a location notice:

NOTICE OF LOCATION

Notice is hereby given that the...COPPER KING... Mining Claim was located by...JOHN DOE AND RICHARD ROE...on this the...11th...day of...June... 1946, for mining purposes. Said claim is 1500 feet in length along this vein or deposit of mineral-bearing rock in place, and 300 feet in width on each side of the center of said vein or deposit from end to end of claim. The general course of this claim is...NORTH AND SOUTH and it is situated in the...WRIGHTON...mining district...SANTA CRUZ... County, Arizona, about...TWO MILES...SOUTHEAST FROM ROCK PEAK... This claim runs from the discovery monument or stake, upon which the notice is posted...750...feet in a SOUTHERLY... direction to the...SOUTHERLY... center end monument, or stake, and...750... feet in a... NORTHERLY... direction from the aforesaid location monument, or stake, to the...NORTHERLY... center end monument, or stake, and is also marked by two corner monuments, or stakes, at each end of said claim, one on each side of and 300 feet from the center end monuments, or stakes, making claim in the form of a parallelogram.

JOHN DOE,
RICHARD ROE,
Locators.

How to fill out a location notice:



Stone monuments must be three feet high. Stakes must be four feet above ground and substantial, no thickness is specified.

You can record as soon as you locate if you desire to, and do your location work at any time within 90 days from date of location.

STATE OF ARIZONA)
) ss.
COUNTY OF COCHISE)

I do hereby certify that the within instrument was filed and recorded at the request of Del Tierra Engineering & Mining Corp.

ENTERED IN COMPUTER *AH*
RECEIVED
B.L.M. AZ STATE OFFICE

OCT 31 1984
7:45 A.M.
PHOENIX, ARIZONA

AMENDED
NOTICE OF MINING LOCATION
LODE CLAIM

NOTICE IS HEREBY GIVEN THAT James Sullivan & J. B. Terrell, citizens of the United States, hereby claim the land hereinafter described as a Lode Mining Claim, under and pursuant to the laws of the United States of America and the State of Arizona, having discovered a lode, vein or deposit of valuable minerals within the limits of this claim as hereinafter established.

THAT TEX # 28 lode mining claim, was located by Ralph Douglas Terrell, Jennings Bryan Terrell III and Peter M. Mosier, Jr. on Sept. 1, 1970, the Location Notice of which is recorded in Docket 657, Pages 209 Cochise County Records. B.L.M. Serial # A MC 733 80.

THE NAME of this claim is TEX # 28. The claim is 1480 feet in length and 560 feet along the surface in width, claiming 280 feet on each side of the centerline. The location monument, at which a copy of this notice is posted, is adjacent to the NE corner of this claim. A copy of this notice is also posted on the centerline, 50 feet from the NORTH end center. The general course of the claim is North to South.

THE UNDERSIGNED has distinctly marked the said location on the ground, so that its surface boundaries may be readily traced, by six substantial posts, 4" x 4" x 4'6" or 2" diam. x 4'6" PVC pipe, one at each corner and one at each end center, each so marked or inscribed as to indicate the intended location.

SAID CLAIM is situated in the Johnson Mining District, Cochise County, State of Arizona, and is more particularly described as follows:

BEGINNING at the Northeast corner monument, which is located South 3950 ft. and East/~~West~~ 25 ft. from the N.E. cor. of Section 6, T.16 S., R.23 E., G. & S.R.M. thence

1480 feet South to the S.E. corner; thence
280 feet West to the South end center; thence
280 feet West to the S.W. corner; thence
1480 feet North to the N.W. corner; thence
280 feet East to the North end center; thence
280 feet East to the point and place of beginning.


Said claim is located in the:

SE 1/4 of Sec. 6, Twp. 16 South, Range 23 East.
SW 1/4 of Sec. 5, Twp. 16 South, Range 23 East.
NE 1/4 of Sec. 7, Twp. 16 South, Range 23 East.
NW 1/4 of Sec. 8, Twp. 16 South, Range 23 East.,
Gila & Salt River Meridian.

THE PURPOSE of this amended notice is to acquire ground previously covered by the FLORENCE # 3+4+5 lode(s) and to more definitely describe the locality and boundaries of the claim, and to correct any irregularities, errors or defects which may have existed or may exist in the original location or the record thereof, and is made without waiving any rights acquired under the by virtue of the original location. If the original location or the certificate thereof is void, then this location shall be an original location and this certificate an original certificate.

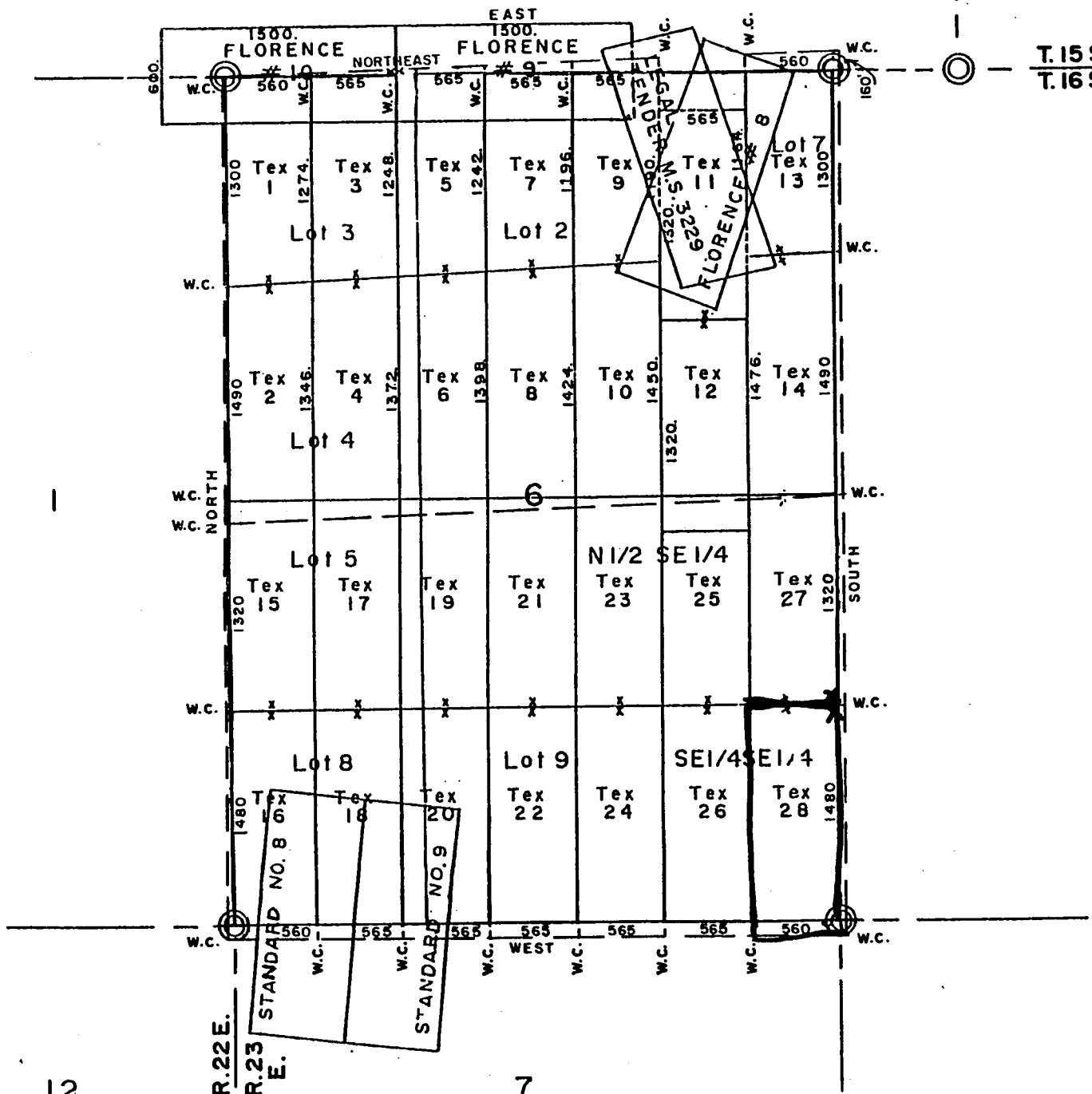
Dated and posted on the ground this 2ND day of SEPT., 1984.

LOCATOR: JAMES SULLIVAN and
J. B. TERRELL
P. O. Box 3241
Scottsdale, AZ 85257

By: 
Agent

31

32



RECEIVED
 B.L.M. AZ STATE OFFICE
 OCT 31 1984
 7:45 A.M.
 PHOENIX, ARIZONA



5

Mining Claims
 of
 James Sullivan
 P.O. Box 3241
 Scottsdale, Arizona 85257
 known as
 Tex 1-28 and Florence #'s 8,9,10 Lodes
 situate in **SECT 6**
 Secs. 1,5-8,12,31, Ts. 15&16 S., Rs. 22 & 23 E., G.&S.R.M.
 Cochise County Arizona
 Scale 1" = 1000'
 August 29, 1984

12

7

8

NOTICE OF LOCATION

NOTICE IS HEREBY GIVEN That the Tex #28 Lode Mining Claim was located by Jennings Bryan Terrell, III, and Ralph Douglas Terrell + Peter M. Mosier Jr on this 1st day of Sept., 1970, for mining purposes. Said claim is 1500 feet in length along the vein or deposit of mineral-bearing rock in place and 300 feet in width on each side of the center of said vein or deposit, from end to end of said claim. The general course of this claim is North and south and is situated in the Cochise Mining District Sec 6, T16S, R23E, Cochise County, Arizona, about 2 1/2 miles ENE of Texas Canyon Summit and 3 miles N of Dragon

(Write on above lines the distance and direction the claim is from some permanent and natural object, such as a mountain, peak, stream, etc.

This claim runs from the discovery monument, or stake on which the notice is posted, 50 feet in a northerly direction to the northerly center end monument, or stake, and 1450 feet in a southerly direction from the aforesaid monument, or stake, to the southerly center end monument or stake, and is also marked by two corner monuments, or stakes, at each end of said claim, one on each side of and 300 feet from the center end monuments, or stakes, making the claim in the form of a parallelogram.

RECEIVED
 B.L.M. STATE OFFICE
 OCT 12 10 00 AM '79
 PHOENIX, ARIZONA

Carl H. Upland III

Ralph Douglas Terrell 2
Jennings Bryan Terrell, III 1/2
Peter M. Mosier Jr 1/2
 Locator.

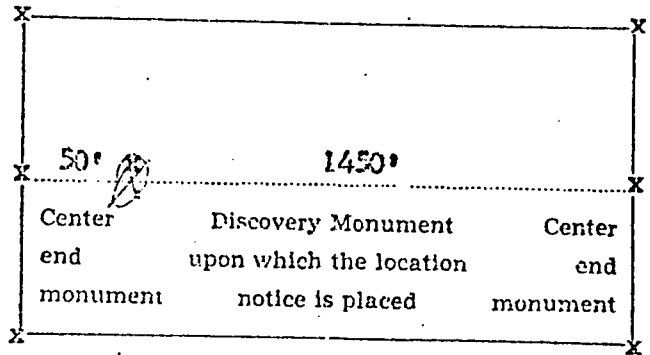
How to fill out a location notice:

NOTICE OF LOCATION

Notice is hereby given that the...COPPER KING... Mining Claim was located by...JOHN DOE AND RICHARD ROE...on this the...11th...day of...June... 1946, for mining purposes. Said claim is 1500 feet in length along this vein or deposit of mineral-bearing rock in place, and 300 feet in width on each side of the center of said vein or deposit from end to end of claim. The general course of this claim is...NORTH AND SOUTH and it is situated in the...WRIGHTON...mining district...SANTA CRUZ... County, Arizona, about...TWO MILES...SOUTHEAST FROM ROCK PEAK... This claim runs from the discovery monument or stake, upon which the notice is posted...750...feet in a SOUTHERLY... direction to the...SOUTHERLY... center end monument, or stake, and...750... feet in a... NORTHERLY... direction from the aforesaid location monument, or stake, to the...NORTHERLY... center end monument, or stake, and is also marked by two corner monuments, or stakes, at each end of said claim, one on each side of and 300 feet from the center end monuments, or stakes, making claim in the form of a parallelogram.

JOHN DOE,
RICHARD ROE,
 Locators.

How to fill out a location notice:



Stone monuments must be three feet high. Stakes must be four feet above ground and substantial, no thickness is specified.

You can record as soon as you locate if you desire to, and do your location work at any time within 90 days from date of location.

RECEIVED
 B.L.M. STATE OFFICE
 OCT 12 10 00 AM '79
 PHOENIX, ARIZONA

NOTICE OF LOCATION || MC 73381

NOTICE IS HEREBY GIVEN That the FLORENCE # 1 Mining Claim was located by JAMES SULLIVAN on this 17 day of OCTOBER, 1976, for mining purposes. Said claim is 1500 feet in length along the vein or deposit of mineral-bearing rock in place and 300 feet in width on each side of the center of said vein or deposit, from end to end of said claim. The general course of this claim is EAST & WEST and is situated in the COCHISE Mining District. COCHISE County, Arizona, about SECTION 6 TOWNSHIP 16 SOUTH RANGE 23 EAST

(Write on above lines the distance and direction the claim is from some permanent and natural object, such as a mountain, peak, stream, etc. This claim runs from the discovery monument, or stake on which the notice is posted, 1499 feet in a EAST direction to the EAST center end monument, or stake, and 1 feet in a WEST direction from the aforesaid monument, or stake, to the WEST center end monument or stake, and is also marked by two corner monuments, or stakes, at each end of said claim, one on each side of and 300 feet from the center end monuments, or stakes, making the claim in the form of a parallelogram.

[Handwritten signatures]
411
Locator.

RECEIVED
B.L.M. AZ STATE OFFICE
OCT 12 10 00 AM '79
PHOENIX, ARIZONA



STATE OF ARIZONA }
COUNTY OF COCHISE } SS.
WITNESS MY HAND AND OFFICIAL SEAL
CHRISTINE RHODES COUNTY RECORDER

[Handwritten signature]

I HEREBY CERTIFY THAT THE WITHIN INSTRUMENT WAS FILED AND RECORDED AT REQUEST OF: J. Sullivan's Assoc. P.O. Box 3341 Scottsdale, AZ
DATE DEC 29 1976 10 25 AM
DOCKET 1125 PAGE 411 No. 27945 85257
412

A MC 73353

NOTICE OF LOCATION A MC 73382

3

NOTICE IS HEREBY GIVEN That the FLORENCE # 2 Mining Claim was located by JAMES SULLIVAN on this 17 day of OCTOBER, 1976, for mining purposes. Said claim is 1500 feet in length along the vein or deposit of mineral-bearing rock in place and 300 feet in width on each side of the center of said vein or deposit, from end to end of said claim. The general course of this claim is WEST & EAST and is situated in the COCHISE Mining District COCHISE County, Arizona, about SECTION 6 TOWNSHIP 16 SOUTH RANGE 23 EAST

(Write on above lines the distance and direction the claim is from some permanent and natural object, such as a mountain, peak, stream, etc.)

This claim runs from the discovery monument, or stake on which the notice is posted, 1499 feet in a WEST direction to the WEST center end monument, or stake, and 1 feet in a EAST direction from the aforesaid monument, or stake, to the EAST center end monument or stake, and is also marked by two corner monuments, or stakes, at each end of said claim, one on each side of and 300 feet from the center end monuments, or stakes, making the claim in the form of a parallelogram.

cer

[Signature]

[Signature]

Locator.

413

RECEIVED
B.L.M. AZ STATE OFFICE
OCT 12 10 00 AM '79
PHOENIX, ARIZONA



STATE OF ARIZONA }
COUNTY OF COCHISE } SS.
WITNESS MY HAND AND OFFICIAL SEAL
CHRISTINE RHODES COUNTY RECORDER

[Signature]

HEREBY CERTIFY THAT THE WITHIN INSTRUMENT WAS FILED AND RECORDED AT REQUEST OF:

J. Sullivan & Assn.
P.O. Box 324
Scottsdale, AZ

2.00
DATE DEC 29 '76 10 25 AM
DOCKET 1125 PAGE 413 No 27946
414

85257

A.M.C. 73353

414

NOTICE OF LOCATION A MC 73383

NOTICE IS HEREBY GIVEN That the FLORENCE # 3 Mining Claim was located by JAMES SULLIVAN on this 17 day of OCTOBER, 1976, for mining purposes. Said claim is 1500 feet in length along the vein or deposit of mineral-bearing rock in place and 300 feet in width on each side of the center of said vein or deposit, from end to end of said claim. The general course of this claim is EAST & WEST and is situated in the COCHISE Mining District COCHISE County, Arizona, about SECTION 6 TOWNSHIP 16 SOUTH RANGE 23 EAST

(Write on above lines the distance and direction the claim is from some permanent and natural object, such as a mountain, peak, stream, etc. This claim runs from the discovery monument, or stake on which the notice is posted, 1499 feet in a EAST direction to the EAST center end monument, or stake, and 1 feet in a WEST direction from the aforesaid monument, or stake, to the WEST center end monument or stake, and is also marked by two corner monuments, or stakes, at each end of said claim, one on each side of and 300 feet from the center end monuments, or stakes, making the claim in the form of a parallelogram.

[Handwritten signatures]

[Handwritten signature: J. Sullivan]

415

Locator.

RECEIVED
B.L.M. AZ STATE OFFICE
OCT 12 10 00 AM '79
PHOENIX, ARIZONA

FILED IN

A MC 73353



STATE OF ARIZONA }
COUNTY OF COCHISE } SS.
WITNESS MY HAND AND OFFICIAL SEAL
CHRISTINE RHODES COUNTY RECORDER
[Signature]

HEREBY CERTIFY THAT THE WITHIN INSTRUMENT WAS FILED AND RECORDED AT REQUEST OF: J. Sullivan's Assoc. PO Box 3241 Scottsdale, AZ
\$ 2.00
DEC 29 '76 - 10 25 AM 85257
DOCKET PAGE 415 No 27947
416

416

NOTICE OF LOCATION

A MC 73384

NOTICE IS HEREBY GIVEN That the FLORENCE # 4 Mining Claim was located by JAMES SULLIVAN on this 17 day of OCTOBER, 1976, for mining purposes. Said claim

is 1500 feet in length along the vein or deposit of mineral-bearing rock in place and 300 feet in width on each side of the center of said vein or deposit, from end to end of said claim. The general course of this claim is NORTH & SOUTH

and is situated in the COCHISE Mining District COCHISE County, Arizona, about SECTION 6 TOWNSHIP 16 South RANGE 23 EAST

(Write on above lines the distance and direction the claim is from some permanent and natural object, such as a mountain, peak, stream, etc.)

This claim runs from the discovery monument, or stake on which the notice is posted, 1499 feet in a SOUTH direction to the SOUTH center end monument, or stake, and 1 feet in a NORTH direction from the aforesaid monument, or stake, to the NORTH center end monument or stake, and is also marked by two corner monuments, or stakes, at each end of said claim, one on each side of and 300 feet from the center end monuments, or stakes, making the claim in the form of a parallelogram.

[Handwritten signature]

[Handwritten signature: Sullivan]

417

Locator.

RECEIVED
B.L.M. AZ STATE OFFICE
OCT 12 10 00 AM '79
PHOENIX, ARIZONA

STATE OF ARIZONA }
COUNTY OF COCHISE } SS.
WITNESS MY HAND AND OFFICIAL SEAL
CHRISTINE RHODES COUNTY RECORDER
[Handwritten signature]

HEREBY CERTIFY THAT THE WITHIN
LINE MONUMENT WAS FILED AND RECORDED
AT REQUEST OF: J. Sullivan & Assoc
Scottsdale, AZ
DATE DEC 29 76 10 25 AM
DOCKET 1125 PAGE 417 NO 27948
418

MAP FILED

A MC 73353

NOTICE OF LOCATION

MC 73385

(3)

NOTICE IS HEREBY GIVEN That the FLORENCE # 5 Mining Claim was located by JAMES SULLIVAN on this 17 day of OCTOBER, 1976, for mining purposes. Said claim is 1500 feet in length along the vein or deposit of mineral-bearing rock in place and 300 feet in width on each side of the center of said vein or deposit, from end to end of said claim. The general course of this claim is SOUTH & NORTH and is situated in the COCHISE Mining District COCHISE County, Arizona, about SECTION 6 TOWNSHIP 16 SOUTH RANGE 23 EAST

(Write on above lines the distance and direction the claim is from some permanent and natural object, such as a mountain, peak, stream, etc.)

This claim runs from the discovery monument, or stake on which the notice is posted, 1499 feet in a NORTH direction to the NORTH center end monument, or stake, and 1 feet in a SOUTH direction from the aforesaid monument, or stake, to the SOUTH center end monument or stake, and is also marked by two corner monuments, or stakes, at each end of said claim, one on each side of and 300 feet from the center end monuments, or stakes, making the claim in the form of a parallelogram.

[Handwritten signatures]
419 Locator.

RECEIVED
 B.L.M. AZ STATE OFFICE
 OCT 12 10 00 AM '79
 PHOENIX, ARIZONA

MC 73353



STATE OF ARIZONA }
 COUNTY OF COCHISE } ss.
 WITNESS MY HAND AND OFFICIAL SEAL
 CHRISTINE RHODES COUNTY RECORDER

I HEREBY CERTIFY THAT THE WITHIN INSTRUMENT WAS FILED AND RECORDED AT REQUEST OF:

J. Sullivan's Assn
 PO Box 3241

FEE \$ 2.00

1125 Docket No. 419 No. 27949
 DATE DEC 24 76 - 10 25 AM 85257
Scottsdale, AZ

-NOTICE OF LOCATION

A MC 73386

(3)

NOTICE IS HEREBY GIVEN That the FLORENCE # 6 Mining Claim was located by JAMES SULLIVAN on this 17 day of OCTOBER, 1976, for mining purposes. Said claim is 1500 feet in length along the vein or deposit of mineral-bearing rock in place and 300 feet in width on each side of the center of said vein or deposit, from end to end of said claim. The general course of this claim is NORTH & SOUTH and is situated in the COCHISE Mining District

COCHISE County, Arizona, about SECTION 6 TOWNSHIP 16 SOUTH RANGE 23 EAST

(Write on above lines the distance and direction the claim is from some permanent and natural object, such as a mountain, peak, stream, etc.

This claim runs from the discovery monument, or stake on which the notice is posted, 1499 feet in a SOUTH direction to the SOUTH center end monument, or stake, and 1 feet in a NORTH direction from the aforesaid monument, or stake, to the NORTH center end monument or stake, and is also marked by two corner monuments, or stakes, at each end of said claim, one on each side of and 300 feet from the center end monuments, or stakes, making the claim in the form of a parallelogram.

421

Locator.

RECEIVED
B.L.M. AZ STATE OFFICE
OCT 12 10 00 AM '79
PHOENIX, ARIZONA

A MC 73353



STATE OF ARIZONA }
COUNTY OF COCHISE } SS.
WITNESS MY HAND AND OFFICIAL SEAL
CHRISTINE RHODES COUNTY RECORDER

HEREBY CERTIFY THAT THE WITHIN INSTRUMENT WAS FILED AND RECORDED AT REQUEST OF:

J. Sullivan's Asso.
P.O. Box 3241
Scottsdale, Ariz

2.00
DATE DEC 29 76 10 25 AM
DOCKET 1125 PAGE 421 NO. 27950
422

NOTICE OF LOCATION **MC** 73387 (2)

NOTICE IS HEREBY GIVEN That the FLORENCE # 7 Mining Claim was located by JAMES SULLIVAN on this 17 day of OCTOBER, 1976, for mining purposes. Said claim is 1500 feet in length along the vein or deposit of mineral-bearing rock in place and 300 feet in width on each side of the center of said vein or deposit, from end to end of said claim. The general course of this claim is SOUTH & NORTH and is situated in the COCHISE Mining District. COCHISE County, Arizona, about SECTION 6 TOWNSHIP 16 SOUTH RANGE 23 EAST

(Write on above lines the distance and direction the claim is from some permanent and natural object, such as a mountain, peak, stream, etc.)

This claim runs from the discovery monument, or stake on which the notice is posted, 1499 feet in a NORTH direction to the NORTH center end monument, or stake, and 1 feet in a SOUTH direction from the aforesaid monument, or stake, to the SOUTH center end monument or stake, and is also marked by two corner monuments, or stakes, at each end of said claim, one on each side of and 300 feet from the center end monuments, or stakes, making the claim in the form of a parallelogram.

Handwritten initials: CH

Handwritten signature: Sullivan

423

Locator.

RECEIVED
9.11.AM. AZ STATE OFFICE
OCT 12 10 00 AM '79
PHOENIX, ARIZONA

A MC 73353



STATE OF ARIZONA }
COUNTY OF COCHISE } SS.
WITNESS MY HAND AND OFFICIAL SEAL
CHRISTINE RHODES COUNTY RECORDER

Handwritten signature: J. Vasquez

I HEREBY CERTIFY THAT THE WITHIN INSTRUMENT WAS FILED AND RECORDED AT REQUEST OF:

Fee \$ 2.00
DATE DEC 29 '76 - 10 25 AM
DOCKET PAGE 423 No 27951
424

Handwritten address:
J. Sullivan's Assoc.
PO Box 3241
Scottsdale, AZ
85257

NOTICE OF LOCATION

A MC 73388

NOTICE IS HEREBY GIVEN That the FLORENCE # 8 Mining Claim was located by JAMES SULLIVAN on this 17 day of OCTOBER, 1976, for mining purposes. Said claim is 1500 feet in length along the vein or deposit of mineral-bearing rock in place and 300 feet in width on each side of the center of said vein or deposit, from end to end of said claim. The general course of this claim is NORTH-NORTH EAST BY SOUTH, - SOUTH WEST and is situated in the COCHISE Mining District COCHISE County, Arizona, about SECTION 6 TOWNSHIP 16 SOUTH RANGE 23 EAST

(Write on above lines the distance and direction the claim is from some permanent and natural object, such as a mountain, peak, stream, etc.

This claim runs from the discovery monument, or stake on which the notice is posted, 1499 feet in a SOUTHERLY direction to the SOUTH WEST center end monument, or stake, and 1 feet in a NORTHERLY direction from the aforesaid monument, or stake, to the NORTH EAST center end monument or stake, and is also marked by two corner monuments, or stakes, at each end of said claim, one on each side of and 300 feet from the center end monuments, or stakes, making the claim in the form of a parallelogram.

[Handwritten signatures]
 425
 Locator.

RECEIVED
 S.L.M. AZ STATE OFFICE
 OCT 12 10 00 AM '79
 PHOENIX, ARIZONA

A MC 73353



STATE OF ARIZONA }
 COUNTY OF COCHISE } SS.
 WITNESS MY HAND AND OFFICIAL SEAL
 CHRISTINE RHODES COUNTY RECORDER

[Handwritten signature]
 425

HEREBY CERTIFY THAT THE WITHIN INSTRUMENT WAS FILED AND RECORDED AT REQUEST OF: J. Sullivan's Assn. P.O. Box 3241 Scottsdale, Az
 FEE \$ 2.00
 DATE DEC 24 '76 - 10 25 AM
 DOCKET 1125 PAGE 425 No. 27952
426

5

NOTICE OF LOCATION A MC 73389

NOTICE IS HEREBY GIVEN That the FLORENCE # 9 Mining Claim was located by JAMES SULLIVAN on this 17 day of OCTOBER 1976, for mining purposes. Said claim is 1500 feet in length along the vein or deposit of mineral-bearing rock in place and 300 feet in width on each side of the center of said vein or deposit, from end to end of said claim. The general course of this claim is EAST & WEST and is situated in the COCHISE Mining District COCHISE County, Arizona, about SECTION 6 TOWNSHIP 16 SOUTH RANGE 23 EAST

(Write on above lines the distance and direction the claim is from some permanent and natural object, such as a mountain, peak, stream, etc. This claim runs from the discovery monument, or stake on which the notice is posted, 1499 feet in a EAST direction to the EAST center end monument, or stake, and 1 feet in a WEST direction from the aforesaid monument, or stake, to the WEST center end monument or stake, and is also marked by two corner monuments, or stakes, at each end of said claim, one on each side of and 300 feet from the center end monuments, or stakes, making the claim in the form of a parallelogram.

CSB

J Sullivan


CKD

Locator.

RECEIVED
B.L.M. AZ STATE OFFICE
OCT 12 10 00 AM '79
PHOENIX, ARIZONA

427

A MC 73353



STATE OF ARIZONA }
COUNTY OF COCHISE } SS.
WITNESS MY HAND AND OFFICIAL SEAL
CHRISTINE RHODES COUNTY RECORDER

J. Rhodes
INS. NO. *1125*

I HEREBY CERTIFY THAT THE WITHIN INSTRUMENT WAS FILED AND RECORDED AT REQUEST OF:

Fee \$ 2.00
DATE DEC 29 '76 - 10 25 AM
DOCKET PAGE 427 27953
428

J. Sullivan & Assoc
P.O. Box 3241
Scottsdale, Ariz

85257

NOTICE OF LOCATION MC 73390 (3)

NOTICE IS HEREBY GIVEN That the FLORENCE # 10 Mining Claim was located by JAMES SULLIVAN on this 17 day of OCTOBER, 1976, for mining purposes. Said claim is 1500 feet in length along the vein or deposit of mineral-bearing rock in place and 300 feet in width on each side of the center of said vein or deposit, from end to end of said claim. The general course of this claim is WEST & EAST

and is situated in the COCHISE Mining District COCHISE County, Arizona, about SECTION 6 TOWNSHIP 16 SOUTH RANGE 23 EAST

(Write on above lines the distance and direction the claim is from some permanent and natural object, such as a mountain, peak, stream, etc.

This claim runs from the discovery monument, or stake on which the notice is posted, 1499 feet in a WEST direction to the WEST center end monument, or stake, and 1 feet in a EAST direction from the aforesaid monument, or stake, to the EAST center end monument or stake, and is also marked by two corner monuments, or stakes, at each end of said claim, one on each side of and 300 feet from the center end monuments, or stakes, making the claim in the form of a parallelogram.

Handwritten signatures and initials.

Handwritten signature: Sullivan

Locator.

429

RECEIVED B.L.M. AZ STATE OFFICE OCT 12 10 00 AM '79 PHOENIX, ARIZONA

FILED A MC 73353



STATE OF ARIZONA COUNTY OF COCHISE } SS. WITNESS MY HAND AND OFFICIAL SEAL CHRISTINE RHODES COUNTY RECORDER

Handwritten signature of Christine Rhodes and official stamp.

I HEREBY CERTIFY THAT THE WITHIN CLAIM WAS FILED AND RECORDED AT REQUEST OF: J. Sullivan & Assoc. P.O. Box 3241 Scottsdale, AZ 85257 FEE \$ 2.00 DATE DEC 24 76 10 25 AM DOCKET 1125 PAGE 434 No. 27954 430

430

RECEIVED
B.L.M. AZ STATE OFFICE

OCT 12 10 00 AM '79
PHOENIX, ARIZONA

NOTICE OF LOCATION
side

NOTICE IS HEREBY GIVEN That the Prospect #1 Mining
Claim was located by Lloyd F. Harley
on this 13 day of February, 1971, for mining purposes. Said claim
is 1500 feet in length along the vein or deposit of mineral-bearing rock in place and 300 feet in width on each
side of the center of said vein or deposit, from end to end of said claim. The general course of this claim is
East - West
and is situated in the Johnson Mining District
Cochise County, Arizona, about In Section 35
T 15 South R. 22 East

(Write on above lines the distance and direction the claim is from some permanent and natural object, such
as a mountain, peak, stream, etc.)
This claim runs from the discovery monument, or stake on which the notice is posted 10
feet in a Westerly direction to the Westerly center
end monument, or stake, and 1490 feet in a Easterly direction from
the aforesaid monument, or stake, to the Easterly center end monument
or stake, and is also marked by two corner monuments, or stakes, at each end of said claim, one on each side
of and 300 feet from the center end monuments, or stakes, making the claim in the form of a parallelogram.

Lloyd F. Harley
Orchard Stn Rt 2 Box 6
Tucson, Ariz.
Locator.

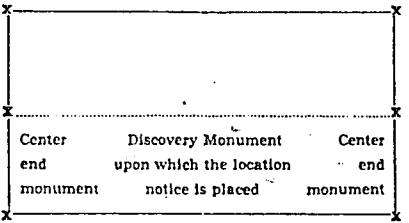
How to fill out a location notice:

NOTICE OF LOCATION

Notice is hereby given that the...COPPER KING...
Mining Claim was located by...JOHN DOE AND RICH-
ARD ROE...on this the...11th...day of...June... 1946,
for mining purposes. Said claim is 1500 feet in length
along this vein or deposit of mineral-bearing rock in
place, and 300 feet in width on each side of the center
of said vein or deposit from end to end of claim. The
general course of this claim is...NORTH AND SOUTH
and it is situated in the...WRIGHTON...mining district
...SANTA CRUZ... County, Arizona, about...TWO
MILES...SOUTHEAST FROM ROCK PEAK... This
claim runs from the discovery monument or stake,
upon which the notice is posted...750...feet in a
SOUTHERLY... direction to the...SOUTHERLY... center
end monument, or stake, and...750... feet in a...
NORTHERLY... direction from the aforesaid location
monument, or stake, to the...NORTHERLY... center
end monument, or stake, and is also marked by two
corner monuments, or stakes, at each end of said
claim, one on each side of and 300 feet from the center
end monuments, or stakes, making claim in the form
of a parallelogram.

JOHN DOE,
RICHARD ROE,
Locators.

How to fill out a location notice:



Stone monuments must be three feet high. Stakes
must be four feet above ground and substantial, no
thickness is specified.

You can record as soon as you locate if you desire to,
and do your location work at any time within 90 days
from date of location.

COCHISE COUNTY

COUNTY OF COCHISE
Witness my hand and Official Seal
AMES O'DIXON, County Recorder

Indexed
Filed
8
10
15

Land by operation law
2030 E. Broadway #21
Tucson, Ariz. 85719
APR 8 '79 - 11 15 AM
589 184 6336

MAP FILED IN

RECEIVED
B.L.M. AZ STATE OFFICE

OCT 12 10 00 AM '79

NOTICE OF LOCATION

PHOENIX, ARIZONA

NOTICE IS HEREBY GIVEN That the Prospect #2 Mining
 Claim was located by Lloyd F. Hanly
 on this 13 day of February, 1971, for mining purposes. Said claim
 is 1500 feet in length along the vein or deposit of mineral-bearing rock in place and 300 feet in width on each
 side of the center of said vein or deposit, from end to end of said claim. The general course of this claim is
East-West
 and is situated in the Johnson Mining District
Cochise County, Arizona, about In Section 35
T. 15 South R. 22 East

(Write on above lines the distance and direction the claim is from some permanent and natural object, such as a mountain, peak, stream, etc.)

This claim runs from the discovery monument, or stake on which the notice is posted, 10
 feet in a Easterly direction to the Easterly center
 end monument, or stake, and 1490 feet in a Westerly direction from
 the aforesaid monument, or stake, to the Westerly center end monument
 or stake, and is also marked by two corner monuments, or stakes, at each end of said claim, one on each side
 of and 300 feet from the center end monuments, or stakes, making the claim in the form of a parallelogram.

Lloyd F. Hanly
Oracle Star #2026
Tucson, Arizona
 Locator.

How to fill out a location notice:

NOTICE OF LOCATION

Notice is hereby given that the COPPER KING
 Mining Claim was located by JOHN DOE AND RICH-
 ARD ROE on this the 11th day of June, 1996,
 for mining purposes. Said claim is 1500 feet in length
 along this vein or deposit of mineral-bearing rock in
 place, and 300 feet in width on each side of the center
 of said vein or deposit from end to end of claim. The
 general course of this claim is NORTH AND SOUTH
 and it is situated in the WRIGHTON mining district
SANTA CRUZ County, Arizona, about TWO
MILES SOUTHEAST FROM ROCK PEAK. This
 claim runs from the discovery monument or stake,
 upon which the notice is posted, 750 feet in a
SOUTHERLY direction to the SOUTHERLY center
 end monument, or stake, and 750 feet in a
NORTHERLY direction from the aforesaid location
 monument, or stake, to the NORTHERLY center
 end monument, or stake, and is also marked by two
 corner monuments, or stakes, at each end of said
 claim, one on each side of and 300 feet from the center
 end monuments, or stakes, making claim in the form
 of a parallelogram.

JOHN DOE
RICHARD ROE
 Locators.

You can record as soon as you locate if you desire to,
 and do your location work at any time within 90 days
 from date of location.

TUCSON BLUE PRINT CO.

I hereby certify that the above location was filed and recorded as

correct

Dand Exploration Inc.

Fee \$ 7.00

Drawn

Tucson Ariz

CLERK OF ARIZONA
COUNTY OF COCHISE

Walter H. Hand and Official Sec

JAMES C. DIXON County Recorder

Notary Public

Notary Public

Notary Public

Notary Public

Notary Public

APR 8 '71 - 11 15 AM 1337

125 to 500 PAGE 185

MAP FILED IN A MC 73353

RECEIVED
B.L.M. AZ STATE OFFICE

OCT 12 10 00 AM '79

PHOENIX, ARIZONA

A MC 73393

NOTICE OF LOCATION
Code

NOTICE IS HEREBY GIVEN That the Prospect #3 Mining Claim was located by H. Lloyd F. Harley on this 13 day of February, 1971, for mining purposes. Said claim is 1500 feet in length along the vein or deposit of mineral-bearing rock in place and 300 feet in width on each side of the center of said vein or deposit, from end to end of said claim. The general course of this claim is East-West and is situated in the Johnson Mining District, Cochise County, Arizona, about In Section 35 T 15 South R 22 East

(Write on above lines the distance and direction the claim is from some permanent and natural object, such as a mountain, peak, stream, etc.)

This claim runs from the discovery monument, or stake on which the notice is posted, 10 feet in a Westerly direction to the Westerly center end monument, or stake, and 1490 feet in a Easterly direction from the aforesaid monument, or stake, to the Easterly center end monument or stake, and is also marked by two corner monuments, or stakes, at each end of said claim, one on each side of and 300 feet from the center end monuments, or stakes, making the claim in the form of a parallelogram.

H. Lloyd F. Harley
Orick Stn R 24 36
Tucson, Arizona
Locator.

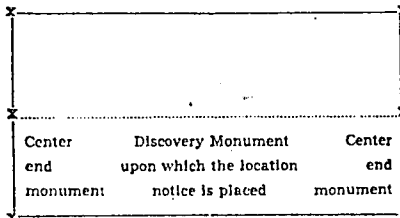
How to fill out a location notice:

NOTICE OF LOCATION

Notice is hereby given that the...COPPER KING... Mining Claim was located by... JOHN DOE AND RICHARD ROE... on this the...11th...day of...June... 1946, for mining purposes. Said claim is 1500 feet in length along this vein or deposit of mineral-bearing rock in place, and 300 feet in width on each side of the center of said vein or deposit from end to end of claim. The general course of this claim is...NORTH AND SOUTH and it is situated in the...WRIGHTON...mining district...SANTA CRUZ... County, Arizona, about...TWO MILES...SOUTHEAST FROM ROCK PEAK... This claim runs from the discovery monument or stake, upon which the notice is posted...750...feet in a SOUTHERLY... direction to the...SOUTHERLY... center end monument, or stake, and...750... feet in a...NORTHERLY... direction from the aforesaid location monument, or stake, to the...NORTHERLY... center end monument, or stake, and is also marked by two corner monuments, or stakes, at each end of said claim, one on each side of and 300 feet from the center end monuments, or stakes, making claim in the form of a parallelogram.

JOHN DOE,
RICHARD ROE,
Locators.

How to fill out a location notice:



Stone monuments must be three feet high. Stakes must be four feet above ground and substantial, no thickness is specified.

You can record as soon as you locate if you desire to, and do your location work at any time within 90 days from date of location.

STATE OF ARIZONA
COUNTY OF COCHISE
Vernon C. Dixon, County Recorder
JAMES O. DIXON, Deputy
Fee \$2.00
APR 8 71 - 11 15 AM
689 PAGE 180
6338

RECORDED
A MC 73353

RECEIVED
B.L.M. AZ STATE OFFICE

OCT 12 10 00 AM '79

PHOENIX, ARIZONA

NOTICE OF LOCATION

NOTICE IS HEREBY GIVEN That the Prospect #4 Mining Claim was located by Floyd F. Harby on this 13 day of February 1971, for mining purposes. Said claim is 1500 feet in length along the vein or deposit of mineral-bearing rock in place and 300 feet in width on each side of the center of said vein or deposit, from end to end of said claim. The general course of this claim is East-West and is situated in the Johnson Mining District, Cochise County, Arizona, about In Section 35 T 15 South R 22 East

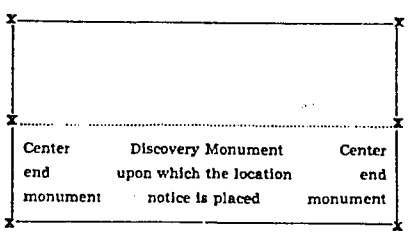
(Write on above lines the distance and direction the claim is from some permanent and natural object, such as a mountain, peak, stream, etc.)
This claim runs from the discovery monument, or stake on which the notice is posted, 10 feet in a Easterly direction to the Easterly center end monument, or stake, and 1490 feet in a Westerly direction from the aforesaid monument, or stake, to the Westerly center end monument or stake, and is also marked by two corner monuments, or stakes, at each end of said claim, one on each side of and 300 feet from the center end monuments, or stakes, making the claim in the form of a parallelogram.

Floyd F. Harby
Creditor
Tucson, Arizona
Locator.

How to fill out a location notice:

NOTICE OF LOCATION
Notice is hereby given that the...COPPER KING... Mining Claim was located by...JOHN DOE AND RICHARD ROE...on this the...11th...day of...June... 1946, for mining purposes. Said claim is 1500 feet in length along this vein or deposit of mineral-bearing rock in place, and 300 feet in width on each side of the center of said vein or deposit from end to end of claim. The general course of this claim is... NORTH AND SOUTH and it is situated in the...WRIGHTON...mining district...SANTA CRUZ... County, Arizona, about...TWO MILES...SOUTHEAST FROM ROCK PEAK... This claim runs from the discovery monument or stake, upon which the notice is posted...750...feet in a SOUTHERLY... direction to the...SOUTHERLY... center end monument, or stake, and...750... feet in a...NORTHERLY... direction from the aforesaid location monument/or stake, to the...NORTHERLY... center end monument, or stake, and is also marked by two corner monuments, or stakes, at each end of said claim, one on each side of and 300 feet from the center end monuments, or stakes, making claim in the form of a parallelogram.

How to fill out a location notice:



Stone monuments must be three feet high. Stakes must be four feet above ground and substantial, no thickness is specified.

You can record as soon as you locate if you desire to, and do your location work at any time within 90 days from date of location.

JOHN DOE,
RICHARD ROE,
Locators.

TUCSON BLUE PRINT CO.


I hereby certify that the within instrument was filed and recorded as follows:

Land Exploration

Tucson, Ar.

APR 8 '71 - 11 15 AM

Page 187 of 6389



ALL U. ARIZONA
COUNTY OF COCHISE
James M. Dixon - Official Sec
JESSE DIXON - County Recorder
B. J. Dixon - Sec. Div.

MAP FILED IN
A MC
73353

RECEIVED
B.L.M. AZ STATE OFFICE
OCT 12 10 00 AM '79
PHOENIX, ARIZONA

NOTICE OF LOCATION
Gold

NOTICE IS HEREBY GIVEN that the Prospect # 5 Mining Claim was located by Floyd S. Hardy on this 13 day of February, 1971, for mining purposes. Said claim is 1500 feet in length along the vein or deposit of mineral-bearing rock in place and 300 feet in width on each side of the center of said vein or deposit, from end to end of said claim. The general course of this claim is East-West and is situated in the Johnson Mining District, Cochise County, Arizona, about 1/4 Section 35 T 15 South R. 22 East

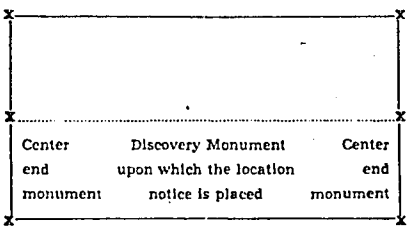
(Write on above lines the distance and direction the claim is from some permanent and natural object, such as a mountain, peak, stream, etc.)
This claim runs from the discovery monument, or stake on which the notice is posted, 10 feet in a Westerly direction to the Westerly center end monument, or stake, and 1490 feet in a Easterly direction from the aforesaid monument, or stake, to the Easterly center end monument or stake, and is also marked by two corner monuments, or stakes, at each end of said claim, one on each side of and 300 feet from the center end monuments, or stakes, making the claim in the form of a parallelogram.

Floyd S. Hardy
Oracle Sta. At Box 26
Tucson, Ariz. Locator.

How to fill out a location notice:

NOTICE OF LOCATION
Notice is hereby given that the...COPPER KING... Mining Claim was located by...JOHN DOE AND RICHARD ROE...on this the...11th...day of...June... 1946, for mining purposes. Said claim is 1500 feet in length along this vein or deposit of mineral-bearing rock in place, and 300 feet in width on each side of the center of said vein or deposit from end to end of claim. The general course of this claim is...NORTH AND SOUTH and it is situated in the...WRIGHTON...mining district...SANTA CRUZ... County, Arizona, about...TWO MILES...SOUTHEAST FROM ROCK PEAK... This claim runs from the discovery monument or stake, upon which the notice is posted...750...feet in a SOUTHERLY... direction to the...SOUTHERLY... center end monument, or stake, and...750... feet in a NORTHERLY... direction from the aforesaid location monument, or stake, to the...NORTHERLY... center end monument, or stake, and is also marked by two corner monuments, or stakes, at each end of said claim, one on each side of and 300 feet from the center end monuments, or stakes, making claim in the form of a parallelogram.

How to fill out a location notice:



Stone monuments must be three feet high. Stakes must be four feet above ground and substantial, no thickness is specified.

You can record as soon as you locate if you desire to, and do your location work at any time within 90 days from date of location.

JOHN DOE,
RICHARD ROE,
Locators.

COCHISE

ARIZONA
COUNTY OF COCHISE
Official Sec
DIXON County Records

689 5200
PAGE 188
APR 8 '71 - 11 15 AM
6340

RECORDED

RECEIVED
B.L.M. AZ STATE OFFICE

OCT 12 10 00 AM '79

PHOENIX, ARIZONA

NOTICE OF LOCATION
Gold

NOTICE IS HEREBY GIVEN That the Prospect #6 Mining Claim was located by Floyd F. Harby on this 13 day of January, 1971, for mining purposes. Said claim is 1500 feet in length along the vein or deposit of mineral-bearing rock in place and 300 feet in width on each side of the center of said vein or deposit, from end to end of said claim. The general course of this claim is East-west and is situated in the Johnson Mining District, Cochise County, Arizona, about In Section 35 T 15 South - R 22 East

(Write on above lines the distance and direction the claim is from some permanent and natural object, such as a mountain, peak, stream, etc.

This claim runs from the discovery monument, or stake on which the notice is posted, 10 feet in a Eastward direction to the Eastern center end monument, or stake, and 1490 feet in a Westward direction from the aforesaid monument, or stake, to the Western center end monument or stake, and is also marked by two corner monuments, or stakes, at each end of said claim, one on each side of and 300 feet from the center end monuments, or stakes, making the claim in the form of a parallelogram.

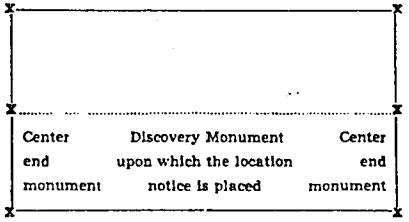
Floyd F. Harby
Locust Stn At Box 26
Tucson, Ariz
Locator.

How to fill out a location notice:

NOTICE OF LOCATION

Notice is hereby given that the...COPPER KING... Mining Claim was located by... JOHN DOE AND RICHARD ROE... on this the...11th...day of...June... 1946, for mining purposes. Said claim is 1500 feet in length along this vein or deposit of mineral-bearing rock in place, and 300 feet in width on each side of the center of said vein or deposit from end to end of claim. The general course of this claim is...NORTH AND SOUTH and it is situated in the...WRIGHTON...mining district...SANTA CRUZ... County, Arizona, about...TWO MILES...SOUTHEAST FROM ROCK PEAK... This claim runs from the discovery monument or stake, upon which the notice is posted...750...feet in a SOUTHERLY... direction to the...SOUTHERLY... center end monument, or stake, and...750... feet in a...NORTHERLY... direction from the aforesaid location monument, or stake, to the...NORTHERLY... center end monument, or stake, and is also marked by two corner monuments, or stakes, at each end of said claim, one on each side of and 300 feet from the center end monuments, or stakes, making claim in the form of a parallelogram.

How to fill out a location notice:



Stone monuments must be three feet high. Stakes must be four feet above ground and substantial, no thickness is specified.

You can record as soon as you locate if you desire to, and do your location work at any time within 90 days from date of location.

JOHN DOE,
RICHARD ROE,
Locators.

COCHISE COUNTY, ARIZONA
County Recorder
RES O. DIXON
189
189

TUCSON BLUE PRINT CO.
I hereby certify that the above instrument was filed and recorded in
Record
Land Acquisition
Tucson Ariz
APR 8 71 - 11 15 AM
6341
189

HAP FILED IN

A MC 73353

RECEIVED
B.L.M. AZ STATE OFFICE

OCT 12 10 00 AM '79

PHOENIX, ARIZONA

NOTICE OF LOCATION

NOTICE IS HEREBY GIVEN That the Prospect # 7 Mining Claim was located by Floyd F. Horley on this 13 day of February 1971, for mining purposes. Said claim is 1500 feet in length along the vein or deposit of mineral-bearing rock in place and 300 feet in width on each side of the center of said vein or deposit, from end to end of said claim. The general course of this claim is East-West and is situated in the Johnson Mining District, Cochise County, Arizona, about In Section 35 T. 15 South R. 22 East

(Write on above lines the distance and direction the claim is from some permanent and natural object, such as a mountain, peak, stream, etc.)

This claim runs from the discovery monument, or stake on which the notice is posted, 10 feet in a Westerly direction to the Westerly center end monument, or stake, and 1490 feet in a Easterly direction from the aforesaid monument, or stake, to the Easterly center end monument or stake, and is also marked by two corner monuments, or stakes, at each end of said claim, one on each side of and 300 feet from the center end monuments, or stakes, making the claim in the form of a parallelogram.

Floyd F. Horley
Oracle Star 26
Tucson, Arizona
Locator.

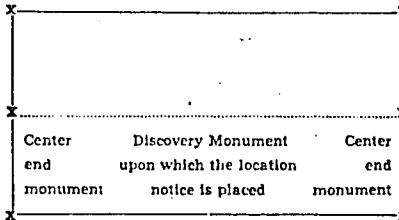
How to fill out a location notice:

NOTICE OF LOCATION

Notice is hereby given that the...COPPER KING... Mining Claim was located by... JOHN DOE AND RICHARD ROE... on this the...11th... day of... June... 1946, for mining purposes. Said claim is 1500 feet in length along this vein or deposit of mineral-bearing rock in place, and 300 feet in width on each side of the center of said vein or deposit from end to end of claim. The general course of this claim is...NORTH AND SOUTH and it is situated in the...WRIGHTON... mining district...SANTA CRUZ... County, Arizona, about...TWO MILES...SOUTHEAST FROM ROCK PEAK... This claim runs from the discovery monument or stake, upon which the notice is posted...750... feet in a...SOUTHERLY... direction to the...SOUTHERLY... center end monument, or stake, and...750... feet in a...NORTHERLY... direction from the aforesaid location monument, or stake, to the...NORTHERLY... center end monument, or stake, and is also marked by two corner monuments, or stakes, at each end of said claim, one on each side of and 300 feet from the center end monuments, or stakes, making claim in the form of a parallelogram.

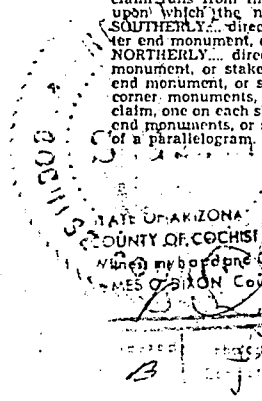
JOHN DOE,
RICHARD ROE,
Locators.

How to fill out a location notice:



Stone monuments must be three feet high. Stakes must be four feet above ground and substantial, no thickness is specified.

You can record as soon as you locate if you desire to, and do your location work at any time within 90 days from date of location.



STATE OF ARIZONA
COUNTY OF COCHISE
AMES O'BRIEN County Recorder

Fee \$ 59.00

PAGE 19 APR 8 '71 - 11 15 AM

6842

MAP FILED IN A MC 73353

RECEIVED
B.L.M. AZ STATE OFFICE

OCT 12 10 00 AM '79

PHOENIX, ARIZONA

NOTICE OF LOCATION
Food

NOTICE IS HEREBY GIVEN That the Prospect #9 Mining
Claim was located by Floyd F. Hanley
on this 13 day of February 1971, for mining purposes. Said claim
is 1500 feet in length along the vein or deposit of mineral-bearing rock in place and 300 feet in width on each
side of the center of said vein or deposit, from end to end of said claim. The general course of this claim is
East-West
and is situated in the Johnson Mining District
Cochise County, Arizona, about In Section 35
T 15 South R 22 East

(Write on above lines the distance and direction the claim is from some permanent and natural object, such as a mountain, peak, stream, etc.)

This claim runs from the discovery monument, or stake on which the notice is posted, 10
feet in a Easterly direction to the Easterly center
end monument, or stake, and 1490 feet in a Westerly direction from
the aforesaid monument, or stake, to the Westerly center end monument
or stake, and is also marked by two corner monuments, or stakes, at each end of said claim, one on each side
of and 300 feet from the center end monuments, or stakes, making the claim in the form of a parallelogram.

Floyd F. Hanley
Rock Star at Base
Tucson, Ariz.
Locator.

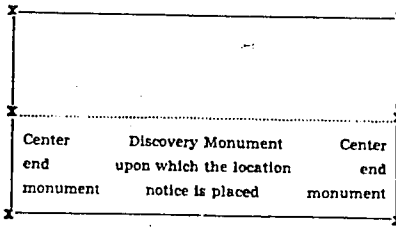
How to fill out a location notice:

NOTICE OF LOCATION

Notice is hereby given that the COPPER KING Mining Claim was located by JOHN DOE AND RICHARD ROE on this the 11th day of June, 1946, for mining purposes. Said claim is 1500 feet in length along this vein or deposit of mineral-bearing rock in place, and 300 feet in width on each side of the center of said vein or deposit from end to end of claim. The general course of this claim is NORTH AND SOUTH and it is situated in the WRIGHTON mining district SANTA CRUZ County, Arizona, about TWO MILES SOUTHEAST FROM ROCK PEAK. This claim runs from the discovery monument or stake upon which the notice is posted, 750 feet in a SOUTHERLY direction to the SOUTHERLY center end monument or stake, and 750 feet in a NORTHERLY direction from the aforesaid location monument, or stake, to the NORTHERLY center end monument, or stake, and is also marked by two corner monuments, or stakes, at each end of said claim, one on each side of and 300 feet from the center end monuments, or stakes, making claim in the form of a parallelogram.

JOHN DOE
RICHARD ROE
Locators.

How to fill out a location notice:



Stone monuments must be three feet high. Stakes must be four feet above ground and substantial, no thickness is specified.

You can record as soon as you locate if you desire to, and do your location work at any time within 90 days from date of location.

COCHISE COUNTY

STATE OF ARIZONA
COUNTY OF COCHISE
Witness my hand and Official Seal
C. B. SUTTON, County Recorder

TUCSON BLUE PRINT CO.
I hereby certify that the within and recorded as

Ward J. Johnston
Tucson, Ariz.

INDEXED 13
FILED 13
APR 8 71 11 15 AM
6343
1971

MAP FILED IN
A MC 73353

STATE OF ARIZONA
COUNTY OF COCHISE
Witness: JAMES C. MAUN, County Recorder

I hereby certify that the contents of this book and recorded in

Fee \$2.00

Exploration Enterprises
20116 Broadway #21
Tucson, Ariz.

Book

JUN 4 11-8 45 AM

DKT 699

Page 360

11239

NOTICE OF LOCATION

NOTICE IS HEREBY GIVEN That the PROSPECT #9 LODE Mining
Claim was located by DONLON LOBIONDO
on this 22 day of APRIL, 1971, for mining purposes. Said claim
is 1500 feet in length along the vein or deposit of mineral-bearing rock in place and 300 feet in width on each
side of the center of said vein or deposit, from end to end of said claim. The general course of this claim is
N 55 E
and is situated in the COCHISE Mining District
COCHISE County, Arizona, about 2800 FEET SSW of
THE KEYSTONE MINE

A MC 73399

(Write on above lines the distance and direction the claim is from some permanent and natural object, such as a mountain, peak, stream, etc.)

This claim runs from the discovery monument, or stake on which the notice is posted, 750
feet in a N 55 E direction to the NE center
end monument, or stake, and 750 feet in a S 55 W
direction from the aforesaid monument, or stake, to the SW center end monument
or stake, and is also marked by two corner monuments, or stakes, at each end of said claim, one on each side
of and 300 feet from the center end monuments, or stakes, making the claim in the form of a parallelogram.

RECEIVED
M. AZ STATE OFFICE
OCT 12 10 00 AM '79
PHOENIX, ARIZONA

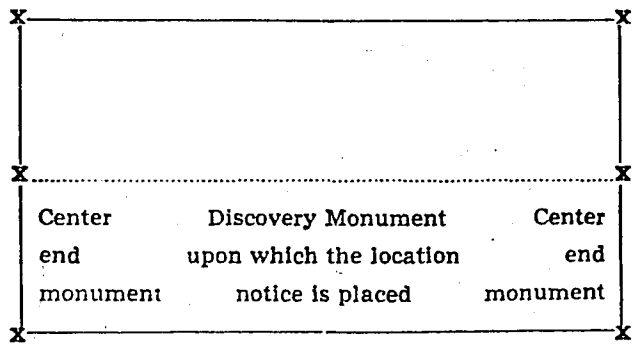
Bill [Signature] WITNESS
Donlon Lobiondo Locator.

How to fill out a location notice:
NOTICE OF LOCATION

Notice is hereby given that the...COPPER KING...
Mining Claim was located by...JOHN DOE AND RICHARD ROE...on this the...11th...day of...June... 1946,
for mining purposes. Said claim is 1500 feet in length
along this vein or deposit of mineral-bearing rock in
place, and 300 feet in width on each side of the center
of said vein or deposit from end to end of claim. The
general course of this claim is...NORTH AND SOUTH
and it is situated in the...WRIGHTON...mining district
...SANTA CRUZ... County, Arizona, about TWO
MILES...SOUTHEAST FROM ROCK PEAK... This
claim runs from the discovery monument or stake,
upon which the notice is posted...750...feet in a
SOUTHERLY... direction to the...SOUTHERLY...
center end monument, or stake, and 750... feet in a NORTHERLY...
direction from the aforesaid location
monument, or stake, to the...NORTHERLY... center
end monument, or stake, and is also marked by two
corner monuments, or stakes, at each end of said
claim, one on each side of and 300 feet from the center
end monuments, or stakes, making claim in the form
of a parallelogram.

JOHN DOE,
RICHARD ROE,
Locators.

How to fill out a location notice:



Stone monuments must be three feet high. Stakes must be four feet above ground and substantial, no thickness is specified.

You can record as soon as you locate if you desire to, and do your location work at any time within 90 days from date of location.

FILED IN A MC 73353

NOTICE OF LOCATION

A MC 73400

NOTICE IS HEREBY GIVEN That the TALLSHIP # B-1 Mining
 Claim was located by JAMES SULLIVAN
 on this 16 day of OCTOBER, 1976, for mining purposes. Said claim
 is 1500 feet in length along the vein or deposit of mineral-bearing rock in place and 300 feet in width on each
 side of the center of said vein or deposit, from end to end of said claim. The general course of this claim is
WEST & EAST


and is situated in the COCHISE Mining District
COCHISE County, Arizona, about
SECTION 12-13
TOWNSHIP 16 SOUTH
RANGE 22 EAST

(Write on above lines the distance and direction the claim is from some permanent and natural object, such
 as a mountain, peak, stream, etc.)

This claim runs from the discovery monument, or stake on which the notice is posted, 1490
 feet in a WESTERLY direction to the WEST center
 end monument, or stake, and 10 feet in a EASTERLY direction from
 the aforesaid monument, or stake, to the EAST center end monument
 or stake, and is also marked by two corner monuments, or stakes, at each end of said claim, one on each side
 of and 300 feet from the center end monuments, or stakes, making the claim in the form of a parallelogram.


Witness


393


 Locator.

RECEIVED
 B.L.M. AZ STATE OFFICE
 OCT 12 10 00 AM '79
 PHOENIX, ARIZONA

FILED IN A MC 73353

STATE OF ARIZONA }
 COUNTY OF COCHISE } SS.
 WITNESS MY HAND AND OFFICIAL SEAL
 CHRISTINE RHODES COUNTY RECORDER


HEREBY CERTIFY THAT THE WITHIN
 INSTRUMENT WAS FILED AND RECORDED
 AT REQUEST OF: J. Sullivan & Assoc.
P.O. Box 3241
Scottsdale, Arizona (85257)
 FEE \$ 2.00
 DATE DEC 29 76 - 10 25 AM
 DOCKET PAGE 393 No 27936
394

NOTICE OF LOCATION

A MC 73401

NOTICE IS HEREBY GIVEN That the TALLSHIP # B-2 Mining Claim was located by JAMES SULLIVAN on this 16 day of OCTOBER, 1976, for mining purposes. Said claim is 1500 feet in length along the vein or deposit of mineral-bearing rock in place and 300 feet in width on each side of the center of said vein or deposit, from end to end of said claim. The general course of this claim is WEST & EAST

and is situated in the COCHISE Mining District COCHISE County, Arizona, about SECTION 12 TOWNSHIP 16 SOUTH RANGE 22 EAST

(Write on above lines the distance and direction the claim is from some permanent and natural object, such as a mountain, peak, stream, etc.)

This claim runs from the discovery monument, or stake on which the notice is posted, 1450 feet in a WESTERLY direction to the WEST center end monument, or stake, and 50 feet in a EASTERLY direction from the aforesaid monument, or stake, to the EAST center end monument or stake, and is also marked by two corner monuments, or stakes, at each end of said claim, one on each side of and 300 feet from the center end monuments, or stakes, making the claim in the form of a parallelogram.

Handwritten initials


Handwritten signature: Sullivan

395

Locator.

RECEIVED
B.L.M. AZ STATE OFFICE
OCT 12 10 00 AM '79
PHOENIX, ARIZONA

MAP FILED IN A MC 73353



STATE OF ARIZONA }
COUNTY OF COCHISE } SS.
WITNESS MY HAND AND OFFICIAL SEAL
CHRISTINE RHODES COUNTY RECORDER

Handwritten signature of Christine Rhodes

HEREBY CERTIFY THAT THE WITHIN INSTRUMENT WAS FILED AND RECORDED AT REQUEST OF: J. Sullivan & Assoc. P.O. Box 3241 Scottsdale, Az
FEE \$ 3.00
DATE: DEC 29 76 10 25 AM
DOCKET PAGE 395 No 27937
396

85257

NOTICE OF LOCATION - MC 73402

NOTICE IS HEREBY GIVEN That the TALLSHIP # B-3 Mining Claim was located by JAMES SULLIVAN on this 16 day of OCTOBER, 1976, for mining purposes. Said claim is 1500 feet in length along the vein or deposit of mineral-bearing rock in place and 300 feet in width on each side of the center of said vein or deposit, from end to end of said claim. The general course of this claim is WEST & EAST

and is situated in the COCHISE Mining District COCHISE County, Arizona, about SECTION 12 TOWNSHIP 16 SOUTH RANGE 22 EAST

(Write on above lines the distance and direction the claim is from some permanent and natural object, such as a mountain, peak, stream, etc.)

This claim runs from the discovery monument, or stake on which the notice is posted, 1400 feet in a WESTERLY direction to the WEST center end monument, or stake, and 100 feet in a EASTERLY direction from the aforesaid monument, or stake, to the EAST center end monument or stake, and is also marked by two corner monuments, or stakes, at each end of said claim, one on each side of and 300 feet from the center end monuments, or stakes, making the claim in the form of a parallelogram.

[Handwritten Signature]

Locator.

397

FILED IN A MC 73353

RECEIVED
S.L.M. AZ STATE OFFICE
OCT 12 10 00 AM '79
PHOENIX, ARIZONA

STATE OF ARIZONA }
COUNTY OF COCHISE } SS.
WITNESS MY HAND AND OFFICIAL SEAL
CHRISTINE RHODES COUNTY RECORDER

[Handwritten Signature]

I HEREBY CERTIFY THAT THE WITHIN INSTRUMENT WAS FILED AND RECORDED AT REQUEST OF:

FEES 3.00
DATE DEC 29 '76 - 10 25 AM
DOCKET 1125 PAGE 397 No 27938

[Handwritten Signature]
PO. Box 3241
Scottsdale, Az
85257

398

NOTICE OF LOCATION

AC 73403

NOTICE IS HEREBY GIVEN That the TALLSHIP # B-4 Mining Claim was located by JAMES SULLIVAN on this 16 day of OCTOBER, 1976, for mining purposes. Said claim is 1500 feet in length along the vein or deposit of mineral-bearing rock in place and 300 feet in width on each side of the center of said vein or deposit, from end to end of said claim. The general course of this claim is WEST & EAST

and is situated in the COCHISE Mining District COCHISE County, Arizona, about SECTION 12 TOWNSHIP 16 SOUTH RANGE 22 EAST

(Write on above lines the distance and direction the claim is from some permanent and natural object, such as a mountain, peak, stream, etc. This claim runs from the discovery monument, or stake on which the notice is posted, 1400 feet in a WESTERLY direction to the WEST center end monument, or stake, and 100 feet in a EASTERLY direction from the aforesaid monument, or stake, to the EAST center end monument or stake, and is also marked by two corner monuments, or stakes, at each end of said claim, one on each side of and 300 feet from the center end monuments, or stakes, making the claim in the form of a parallelogram.

[Handwritten signature]

[Handwritten signature]

399

Locator.

RECEIVED
S.L.M. AZ STATE OFFICE
OCT 12 10 00 AM '79
PHOENIX, ARIZONA

FILED IN
A MC 73353



STATE OF ARIZONA }
COUNTY OF COCHISE } SS.
WITNESS MY HAND AND OFFICIAL SEAL
CHRISTINE RHODES COUNTY RECORDER

HEREBY CERTIFY THAT THE WITHIN INSTRUMENT WAS FILED AND RECORDED AT REQUEST OF:

J. Sullivan & Assoc.
P.O. Box 3241
Scottsdale, Az
8525

Fee \$ 2.00
DATE DEC 24 76 10 25 AM
DOCKET 1125 PAGE 294 No 22939
400

NOTICE OF LOCATION

A MC 73404

NOTICE IS HEREBY GIVEN That the TALLSHIP # B-5 Mining Claim was located by JAMES SULLIVAN on this 16 day of OCTOBER, 1976, for mining purposes. Said claim is 1500 feet in length along the vein or deposit of mineral-bearing rock in place and 300 feet in width on each side of the center of said vein or deposit, from end to end of said claim. The general course of this claim is WEST & EAST

and is situated in the COCHISE Mining District COCHISE County, Arizona, about SECTION 12 TOWNSHIP 16 SOUTH RANGE 22 EAST

(Write on above lines the distance and direction the claim is from some permanent and natural object, such as a mountain, peak, stream, etc.

This claim runs from the discovery monument, or stake on which the notice is posted, 1320 feet in a WESTERLY direction to the WEST center end monument, or stake, and 180 feet in a EASTERLY direction from the aforesaid monument, or stake, to the EAST center end monument or stake, and is also marked by two corner monuments, or stakes, at each end of said claim, one on each side of and 300 feet from the center end monuments, or stakes, making the claim in the form of a parallelogram.

Handwritten initials


Signature of James Sullivan

401

Locator.

RECEIVED
B.I.M. AZ STATE OFFICE
OCT 12 10 00 AM '79
PHOENIX, ARIZONA

A MC 73353



STATE OF ARIZONA }
COUNTY OF COCHISE } SS.
WITH MY HAND AND OFFICIAL SEAL
CHRISTINE RHODES COUNTY RECORDER

Signature of Christine Rhodes

I HEREBY CERTIFY THAT THE WITHIN
DOCUMENT WAS FILED AND RECORDED
AT REQUEST OF: J. Sullivan's Assoc.
P.O. Box 3241
Scottsdale, Az

DEC 29 76 - III 25 AM 8528
DOCKET 1125 PAGE 401 No. 27940
402

402

NOTICE OF LOCATION MC 73405

NOTICE IS HEREBY GIVEN That the TALLSHIP # B-6 Mining Claim was located by JAMES SULLIVAN on this 16 day of OCTOBER, 1976, for mining purposes. Said claim is 1500 feet in length along the vein or deposit of mineral-bearing rock in place and 300 feet in width on each side of the center of said vein or deposit, from end to end of said claim. The general course of this claim is WEST & EAST

and is situated in the COCHISE Mining District COCHISE County, Arizona, about SECTION 13 TOWNSHIP 16 SOUTH RANGE 22 EAST

(Write on above lines, the distance and direction the claim is from some permanent and natural object, such as a mountain, peak, stream, etc.

This claim runs from the discovery monument, or stake on which the notice is posted, 1480 feet in a WESTERLY direction to the WEST center end monument, or stake, and 20 feet in a EASTERLY direction from the aforesaid monument, or stake, to the EAST center end monument or stake, and is also marked by two corner monuments, or stakes, at each end of said claim, one on each side of and 300 feet from the center end monuments, or stakes, making the claim in the form of a parallelogram.

[Handwritten signature]

[Handwritten signature: Sullivan]

403

Locator.

RECEIVED
S.L.M. AZ STATE OFFICE
OCT 12 10 00 AM '79
PHOENIX, ARIZONA

A MC 73353



STATE OF ARIZONA }
COUNTY OF COCHISE } SS.
WITNESS MY HAND AND OFFICIAL SEAL
CHRISTINE RHODES COUNTY RECORDER

WE HEREBY CERTIFY THAT THE WITHIN
DOCUMENT WAS FILED AND RECORDED
AT REQUEST OF: J. Sullivan & Assoc.
P.O. Box 3241
Scottsdale, Az 8525
DATE DEC 29 76 - 11 25 AM
DOCKET 1125 PAGE 403 No. 27941
404

NOTICE OF LOCATION

73406

NOTICE IS HEREBY GIVEN That the TALLSHIP # B-7 Mining Claim was located by JAMES SULLIVAN on this 16 day of OCTOBER, 1976, for mining purposes. Said claim is 1500 feet in length along the vein or deposit of mineral-bearing rock in place and 300 feet in width on each side of the center of said vein or deposit, from end to end of said claim. The general course of this claim is WEST & EAST

and is situated in the COCHISE Mining District COCHISE County, Arizona, about SECTION 13 TOWNSHIP 16 SOUTH RANGE 22 EAST

(Write on above lines the distance and direction the claim is from some permanent and natural object, such as a mountain, peak, stream, etc.)

This claim runs from the discovery monument, or stake on which the notice is posted, 1480 feet in a WESTERLY direction to the WEST center end monument, or stake, and 20 feet in a EASTERLY direction from the aforesaid monument, or stake, to the EAST center end monument or stake, and is also marked by two corner monuments, or stakes, at each end of said claim, one on each side of and 300 feet from the center end monuments, or stakes, making the claim in the form of a parallelogram.

[Handwritten signature]

[Handwritten signature: Sullivan]

Locator.

405

RECEIVED B.L.M. AZ STATE OFFICE Oct 12 10 00 AM '79 PHOENIX, ARIZONA

A MC 73353



STATE OF ARIZONA } COUNTY OF COCHISE } SS. WITNESS MY HAND AND OFFICIAL SEAL CHRISTINE RHODES COUNTY RECORDER *[Signature]*

HEREBY CERTIFY THAT THE WITHIN DOCUMENT WAS FILED AND RECORDED AT REQUEST OF: *[Signature]* P.O. Box 3241 Scottsdale, Az. DATE DEC 29 '76 - 10 25 AM 85257 DOCKET 1125 PAGE No. 27942

406

NOTICE OF LOCATION MC 73407

NOTICE IS HEREBY GIVEN That the TALLSHIP # B-8 Mining Claim was located by JAMES SULLIVAN on this 16 day of OCTOBER, 1976, for mining purposes. Said claim is 1500 feet in length along the vein or deposit of mineral-bearing rock in place and 300 feet in width on each side of the center of said vein or deposit, from end to end of said claim. The general course of this claim is WEST & EAST

and is situated in the COCHISE Mining District COCHISE County, Arizona, about SECTION 13 TOWNSHIP 16 SOUTH RANGE 22 EAST

(Write on above lines the distance and direction the claim is from some permanent and natural object, such as a mountain, peak, stream, etc. This claim runs from the discovery monument, or stake on which the notice is posted, 1480 feet in a WESTERLY direction to the WEST center end monument, or stake, and 20 feet in a EASTERLY direction from the aforesaid monument, or stake, to the EAST center end monument or stake, and is also marked by two corner monuments, or stakes, at each end of said claim, one on each side of and 300 feet from the center end monuments, or stakes, making the claim in the form of a parallelogram.

CDP
ASO

Sullivan

407

Locator.

RECEIVED
S.L.M. AZ STATE OFFICE
OCT 12 10 00 AM '79
PHOENIX, ARIZONA

FILED
A MC 73353



STATE OF ARIZONA }
COUNTY OF COCHISE } SS.
WITNESS MY HAND AND OFFICIAL SEAL
CHRISTINE RHODES COUNTY RECORDER
J. J. [Signature]

I HEREBY CERTIFY THAT THE WITHIN CLAIM WAS FILED AND RECORDED AT REQUEST OF: *J. Sullivan & Assoc. P.O. Box 3241 Scottsdale, AZ 85257*
FEE \$ 3.00
DATE DEC 29 '76 - 10 25 AM
DOCKET PAGE 407 No 27943
408

408

NOTICE OF LOCATION

A MC 73408

NOTICE IS HEREBY GIVEN That the TALLSHIP # B-9 Mining Claim was located by JAMES SULLIVAN on this 16 day of OCTOBER, 1976, for mining purposes. Said claim is 1500 feet in length along the vein or deposit of mineral-bearing rock in place and 300 feet in width on each side of the center of said vein or deposit, from end to end of said claim. The general course of this claim is WEST & EAST

and is situated in the COCHISE Mining District COCHISE County, Arizona, about SECTION 13 TOWNSHIP 16 SOUTH RANGE 22 EAST

(Write on above lines the distance and direction the claim is from some permanent and natural object, such as a mountain, peak, stream, etc.

This claim runs from the discovery monument, or stake on which the notice is posted, 1480 feet in a WESTERLY direction to the WEST center end monument, or stake, and 20 feet in a EASTERLY direction from the aforesaid monument, or stake, to the EAST center end monument or stake, and is also marked by two corner monuments, or stakes, at each end of said claim, one on each side of and 300 feet from the center end monuments, or stakes, making the claim in the form of a parallelogram.

[Handwritten signature]

[Handwritten signature: J. Sullivan]

409

Locator.

RECEIVED
B.L.M. AZ STATE OFFICE
OCT 12 10 00 AM '79
PHOENIX, ARIZONA

FILED
A MC 73353

STATE OF ARIZONA }
COUNTY OF COCHISE } SS.
WITNESS MY HAND AND OFFICIAL SEAL
CHRISTINE RHODES COUNTY RECORDER
[Signature]

HEREBY CERTIFY THAT THE WITHIN INSTRUMENT WAS FILED AND RECORDED AT REQUEST OF: J. Sullivan's Asso. P.O. - Box 3241 Scottsdale Az
3.00
DEC 29 76 10 25 AM
DOCKET 1125 PAGE 409 No. 27944 85257
410

NOTICE OF LOCATION

A MC 73409

NOTICE IS HEREBY GIVEN That the TALLSHIP # 5-A Mining
 Claim was located by JAMES SULLIVAN
 on this 18 day of OCTOBER, 1976, for mining purposes. Said claim
 is 1500 feet in length along the vein or deposit of mineral-bearing rock in place and 300 feet in width on each
 side of the center of said vein or deposit, from end to end of said claim. The general course of this claim is
NORTH EASTERLY SOUTH WESTEERLY
 and is situated in the COCHISE Mining District
COCHISE County, Arizona, about
 SECTION 13
 TOWNSHIP 16 SOUTH
 RANGE 22 EAST

(Write on above lines the distance and direction the claim is from some permanent and natural object, such as a mountain, peak, stream, etc.)

This claim runs from the discovery monument, or stake on which the notice is posted, 1480
 feet in a SOUTHERLY direction to the SOUTH WEST center
 end monument, or stake, and 20 feet in a NORTHERLY
 direction from the aforesaid monument, or stake, to the NORTHEAST center end monument
 or stake, and is also marked by two corner monuments, or stakes, at each end of said claim, one on each side
 of and 300 feet from the center end monuments, or stakes, making the claim in the form of a parallelogram.

[Handwritten signature]
[Handwritten initials]

[Handwritten signature]
 Locator.

[Handwritten mark]
431

RECEIVED
 9.A.M. AZ STATE OFFICE
 Oct 12 10 00 AM '79
 PHOENIX, ARIZONA

A MC 73353

STATE OF ARIZONA }
 COUNTY OF COCHISE } SS.
 WITNESS MY HAND AND OFFICIAL SEAL

CHRISTINE RHOODE COUNTY RECORDER
[Handwritten signature]

HEREBY CERTIFY THAT THE WITHIN
 INSTRUMENT WAS FILED AND RECORDED
 AT REQUEST OF:

J. Sullivan's Assn.
 P.O. Box 3241
 Scottsdale, AZ
 85257

Fee \$ 2.00
 DATE DEC 29 '76 - 10 25
 DOCKET 1125 PAGE 431 No. 27955
432

NOTICE OF LOCATION

A MC 73410

NOTICE IS HEREBY GIVEN That the TALLSHIP # 7-A Mining Claim was located by JAMES SULLIVAN on this 18 day of OCTOBER, 1976, for mining purposes. Said claim is 1500 feet in length along the vein or deposit of mineral-bearing rock in place and 300 feet in width on each side of the center of said vein or deposit, from end to end of said claim. The general course of this claim is SOUTH & NORTH and is situated in the COCHISE Mining District COCHISE County, Arizona, about SECTION 13 TOWNSHIP 16 SOUTH RANGE 22 EAST

(Write on above lines the distance and direction the claim is from some permanent and natural object, such as a mountain, peak, stream, etc.

This claim runs from the discovery monument, or stake on which the notice is posted, 1480 feet in a SOUTHERLY direction to the SOUTH center end monument, or stake, and 20 feet in a NORTHERLY direction from the aforesaid monument, or stake, to the NORTH center end monument or stake, and is also marked by two corner monuments, or stakes, at each end of said claim, one on each side of and 300 feet from the center end monuments, or stakes, making the claim in the form of a parallelogram.

[Handwritten signature]

[Handwritten signature: Sullivan]

Locator.

433

RECEIVED
S.L.M. AZ STATE OFFICE
OCT 12 10 00 AM '79
PHOENIX, ARIZONA

MAP FILED IN
A MC 73353

STATE OF ARIZONA }
COUNTY OF COCHISE } SS.
WITNESS MY HAND AND OFFICIAL SEAL
CHRISTINE RHODES COUNTY RECORDER

[Handwritten signature: J. Rhodes]

HEREBY CERTIFY THAT THE WITHIN INSTRUMENT WAS FILED AND RECORDED AT REQUEST OF:

[Handwritten: J. Sullivan's Assoc. P.O. Box 3241 Scottsdale, Az]

FEES 2.00
1125
DOCKET PAGE 433 No. 27956
434

DEC 29 76 - 10 25 AM 85257

434

NOTICE OF LOCATION

A MC 73411

NOTICE IS HEREBY GIVEN That the TALLSHIP # 8-A Mining Claim was located by JAMES SULLIVAN on this 18 day of OCTOBER, 1976, for mining purposes. Said claim is 1500 feet in length along the vein or deposit of mineral-bearing rock in place and 300 feet in width on each side of the center of said vein or deposit, from end to end of said claim. The general course of this claim is SOUTH & NORTH and is situated in the COCHISE Mining District COCHISE County, Arizona, about SECTION 13 TOWNSHIP 16 SOUTH RANGE 22 EAST

(Write on above lines the distance and direction the claim is from some permanent and natural object, such as a mountain, peak, stream, etc.)

This claim runs from the discovery monument, or stake on which the notice is posted, 1480 feet in a SOUTHERLY direction to the SOUTH center end monument, or stake, and 20 feet in a NORTHERLY direction from the aforesaid monument, or stake, to the NORTH center end monument or stake, and is also marked by two corner monuments, or stakes, at each end of said claim, one on each side of and 300 feet from the center end monuments, or stakes, making the claim in the form of a parallelogram.

J.R.A.

[Signature]

C.R.R.

Locator.

435

RECEIVED
B.L.M. AZ STATE OFFICE
OCT 12 10 00 AM '79
PHOENIX, ARIZONA

A MC 73353



STATE OF ARIZONA }
COUNTY OF COCHISE } SS.
WITNESS MY HAND AND OFFICIAL SEAL
CHRISTINE RHODES COUNTY RECORDER

[Signature]

I HEREBY CERTIFY THAT THE WITHIN
INSTRUMENT WAS FILED AND RECORDED
AT REQUEST OF:

Fee \$ 2.00

Docket 1125

DATE DEC 29 76 10 25 A.M.

PAGE 435 No. 27957

436

J. Sullivan's Assoc.
P.O. Box 3241
Scottsdale, AZ
85257

436

NOTICE OF LOCATION

A MC 73412

NOTICE IS HEREBY GIVEN That the TALLSHIP # 9-A Mining Claim was located by JAMES SULLIVAN on this 18 day of OCTOBER, 1976, for mining purposes. Said claim is 1500 feet in length along the vein or deposit of mineral-bearing rock in place and 300 feet in width on each side of the center of said vein or deposit, from end to end of said claim. The general course of this claim is NORTH & SOUTH

and is situated in the COCHISE Mining District COCHISE County, Arizona, about SECTION 12 TOWNSHIP 16 SOUTH RANGE 22 EAST

(Write on above lines the distance and direction the claim is from some permanent and natural object, such as a mountain, peak, stream, etc. This claim runs from the discovery monument, or stake on which the notice is posted, 1480 feet in a NORTHERLY direction to the NORTH center end monument, or stake, and 20 feet in a SOUTHERLY direction from the aforesaid monument, or stake, to the SOUTH center end monument or stake, and is also marked by two corner monuments, or stakes, at each end of said claim, one on each side of and 300 feet from the center end monuments, or stakes, making the claim in the form of a parallelogram.

Handwritten signature/initials (AKC)

Large handwritten signature

Handwritten signature (C.E. ...)

437

Locator.

RECEIVED B.L.M. AZ STATE OFFICE OCT 12 10 00 AM '79 PHOENIX, ARIZONA

FILED A MC 73353

STATE OF ARIZONA COUNTY OF COCHISE } SS. WITNESS MY HAND AND OFFICIAL SEAL CHRISTINE RHODES COUNTY RECORDER

Handwritten signature of Christine Rhodes

HEREBY CERTIFY THAT THE WITHIN INSTRUMENT WAS FILED AND RECORDED AT REQUEST OF:

J. Sullivan's Assn. PO Box 3241 Scottsdale, Az 85257

Fee \$ 3.00 DATE DEC 24 '76 - 10 25 AM. 1125 PAGE 432 No. 27958 DOCKET PAGE 438

NOTICE OF LOCATION

A MC 73413

NOTICE IS HEREBY GIVEN That the TALLSHIP # 10-A Mining Claim was located by JAMES SULLIVAN on this 18 day of OCTOBER, 1976, for mining purposes. Said claim is 1500 feet in length along the vein or deposit of mineral-bearing rock in place and 300 feet in width on each side of the center of said vein or deposit, from end to end of said claim. The general course of this claim is NORTH & SOUTH and is situated in the COCHISE Mining District. COCHISE County, Arizona, about SECTION 12 TOWNSHIP 16 SOUTH RANGE 22 EAST

(Write on above lines the distance and direction the claim is from some permanent and natural object, such as a mountain, peak, stream, etc.)

This claim runs from the discovery monument, or stake on which the notice is posted, 1480 feet in a NORTHERLY direction to the NORTH center end monument, or stake, and 20 feet in a SOUTHERLY direction from the aforesaid monument, or stake, to the SOUTH center end monument or stake, and is also marked by two corner monuments, or stakes, at each end of said claim, one on each side of and 300 feet from the center end monuments, or stakes, making the claim in the form of a parallelogram.

CS
CS


J. Sullivan

439

Locator.

RECEIVED
B.L.M. AZ STATE OFFICE
OCT 12 10 00 AM '79
PHOENIX, ARIZONA

A MC 73353



STATE OF ARIZONA }
COUNTY OF COCHISE } SS.
WITNESS MY HAND AND OFFICIAL SEAL
CHRISTINE RHODES COUNTY RECORDER

J. Rhodes

I HEREBY CERTIFY THAT THE WITHIN INSTRUMENT WAS FILED AND RECORDED AT REQUEST OF:

J. Sullivan's Case
P.O. Box 3241
Scottsdale, Az

DATE 2.00 DEC 29 '76 - 10 25 AM.
PAGE 1125 439 No. 27959
440

85257

440

NOTICE OF LOCATION

A MC 73414

NOTICE IS HEREBY GIVEN That the ✓TALLSHIP # C-1 Mining Claim was located by JAMES SULLIVAN

on this 18 day of OCTOBER, 1976, for mining purposes. Said claim is 1500 feet in length along the vein or deposit of mineral-bearing rock in place and 300 feet in width on each side of the center of said vein or deposit, from end to end of said claim. The general course of this claim is NORTH & SOUTH

and is situated in the COCHISE Mining District COCHISE County, Arizona, about SECTION 13 TOWNSHIP 16 SOUTH RANGE 22 EAST

(Write on above lines the distance and direction the claim is from some permanent and natural object, such as a mountain, peak, stream, etc.)

This claim runs from the discovery monument, or stake on which the notice is posted, 1490 feet in a NORTHERLY direction to the NORTH center end monument, or stake, and 10 feet in a SOUTHERLY direction from the aforesaid monument, or stake, to the SOUTH center end monument or stake, and is also marked by two corner monuments, or stakes, at each end of said claim, one on each side of and 300 feet from the center end monuments, or stakes, making the claim in the form of a parallelogram.

[Handwritten initials]

[Handwritten signature: Sullivan]

441

Locator.

RECEIVED
B.L.M. AZ STATE OFFICE
OCT 12 10 00 AM '79
PHOENIX, ARIZONA

A MC 73353

STATE OF ARIZONA }
COUNTY OF COCHISE } SS.
WITNESS MY HAND AND OFFICIAL SEAL
CHRISTINE RHODES COUNTY RECORDER

[Handwritten signature]
INDEXED CO *[Handwritten initials]*

HEREBY CERTIFY THAT THE WITHIN
INSTRUMENT WAS FILED AND RECORDED
AT REQUEST OF:

J. Sullivan's Assn.
P.O. Box 3241
Scottsdale, AZ
A.M. 85257

Fee \$ 2.00
DATE DEC 29 '76 - 10 25
Docket No. 1125 PAGE 441 No. 27960
442

NOTICE OF LOCATION

A MC 73415

NOTICE IS HEREBY GIVEN That the TALLSHIP # C-2 Mining
 Claim was located by JAMES SULLIVAN
 on this 18 day of OCTOBER, 1976, for mining purposes. Said claim
 is 1500 feet in length along the vein or deposit of mineral-bearing rock in place and 300 feet in width on each
 side of the center of said vein or deposit, from end to end of said claim. The general course of this claim is
SOUTH & NORTH
 and is situated in the COCHISE Mining District
COCHISE County, Arizona, about
 SECTION 13
 TOWNSHIP 16 SOUTH
 RANGE 22 EAST

(Write on above lines the distance and direction the claim is from some permanent and natural object, such as a mountain, peak, stream, etc.)

This claim runs from the discovery monument, or stake on which the notice is posted, 1480
 feet in a SOUTHERLY direction to the SOUTH center
 end monument, or stake, and 10 feet in a NORTHERLY
 direction from the aforesaid monument, or stake, to the NORTH center end monument
 or stake, and is also marked by two corner monuments, or stakes, at each end of said claim, one on each side
 of and 300 feet from the center end monuments, or stakes, making the claim in the form of a parallelogram.

[Handwritten signature]
[Handwritten signature]

[Handwritten signature]

Locator.

443

RECEIVED
 B.L.M. AZ STATE OFFICE
 OCT 12 10 00 AM '79
 PHOENIX, ARIZONA

A MC 73353

STATE OF ARIZONA }
 COUNTY OF COCHISE } SS.
 WITNESS MY HAND AND OFFICIAL SEAL
 CHRISTINE RHODES, COUNTY RECORDER

[Handwritten signature]

I HEREBY CERTIFY THAT THE WITHIN
 INSTRUMENT WAS FILED AND RECORDED
 AT REQUEST OF:

DATE 11/29/76 TIME 10 25 AM
 DOCKET 125 PAGE 443 No 27961
444

[Handwritten signature]
 P.O. Box 3241
 Scottsdale, AZ
 85257

444

NOTICE OF LOCATION | MC 73416

NOTICE IS HEREBY GIVEN That the TALLSHIP # C-3 Mining Claim was located by JAMES SULLIVAN on this 18 day of OCTOBER, 1976, for mining purposes. Said claim is 1500 feet in length along the vein or deposit of mineral-bearing rock in place and 300 feet in width on each side of the center of said vein or deposit, from end to end of said claim. The general course of this claim is NORTH & SOUTH

and is situated in the COCHISE Mining District. COCHISE County, Arizona, about SECTION 13 TOWNSHIP 16 SOUTH RANGE 22 EAST

(Write on above lines the distance and direction the claim is from some permanent and natural object, such as a mountain, peak, stream, etc. This claim runs from the discovery monument, or stake on which the notice is posted, 1490 feet in a NORTHERLY direction to the NORTH center end monument, or stake, and 10 feet in a SOUTHERLY direction from the aforesaid monument, or stake, to the SOUTH center end monument or stake, and is also marked by two corner monuments, or stakes, at each end of said claim, one on each side of and 300 feet from the center end monuments, or stakes, making the claim in the form of a parallelogram.

WR

J Sullivan

Locator.

445

RECEIVED
S.L.M. AZ STATE OFFICE
OCT 12 10 00 AM '79
PHOENIX, ARIZONA

MC 73353

STATE OF ARIZONA }
COUNTY OF COCHISE } SS.
WITNESS MY HAND AND OFFICIAL SEAL
CHRISTINE RHODES COUNTY RECORDER

J. Rhodes
D J

HEREBY CERTIFY THAT THE WITHIN INSTRUMENT WAS FILED AND RECORDED AT REQUEST OF:

SEE \$ 2.00
DATE DEC 29 '76 - 10 25 A.M.
DOCKET 1125 PAGE 445 No. 27962
446

J. Sullivan's Ass
P.O. Box 324
Antelope, AZ
8525

NOTICE OF LOCATION

MC 73417

NOTICE IS HEREBY GIVEN That the TALLSHIP # C-4 Mining Claim was located by JAMES SULLIVAN on this 18 day of OCTOBER, 1976, for mining purposes. Said claim is 1500 feet in length along the vein or deposit of mineral-bearing rock in place and 300 feet in width on each side of the center of said vein or deposit, from end to end of said claim. The general course of this claim is SOUTH & NORTH and is situated in the COCHISE Mining District.

COCHISE County, Arizona, about SECTION 13 TOWNSHIP 16 SOUTH RANGE 22 EAST

(Write on above lines the distance and direction the claim is from some permanent and natural object, such as a mountain, peak, stream, etc.

This claim runs from the discovery monument, or stake on which the notice is posted, 1490 feet in a SOUTHERLY direction to the SOUTH center end monument, or stake, and 80 feet in a NORTHERLY direction from the aforesaid monument, or stake, to the NORTH center end monument or stake, and is also marked by two corner monuments, or stakes, at each end of said claim, one on each side of and 300 feet from the center end monuments, or stakes, making the claim in the form of a parallelogram.

Handwritten initials 'CS' and a signature 'James Sullivan' over a dotted line.

Locator.

447

RECORDED AM MC 73353

RECEIVED B.L.M. AZ STATE OFFICE Oct 17 10 00 AM '79 PHOENIX, ARIZONA

STATE OF ARIZONA } COUNTY OF COCHISE } SS.

WITNESS MY HAND AND OFFICIAL SEAL CHRISTINE RHODES COUNTY RECORDER

Handwritten signature of Christine Rhodes and a notary seal.

I HEREBY CERTIFY THAT THE WITHIN INSTRUMENT WAS FILED AND RECORDED AT REQUEST OF:

Sullivan's Assoc PO Box 3241 Scottsdale, AZ AM 85257

DATE DEC 29 1976 - 10 25 AM 1125 Docket PAGE 447 No 27963 448

NOTICE OF LOCATION

A MC 73418

NOTICE IS HEREBY GIVEN That the TALLSHIP # C-5 Mining Claim was located by JAMES SULLIVAN on this 18 day of OCTOBER, 1976, for mining purposes. Said claim is 1500 feet in length along the vein or deposit of mineral-bearing rock in place and 300 feet in width on each side of the center of said vein or deposit, from end to end of said claim. The general course of this claim is NORTH & SOUTH and is situated in the COCHISE Mining District COCHISE County, Arizona, about SECTION 13 TOWNSHIP 16 SOUTH RANGE 22 EAST

(Write on above lines the distance and direction the claim is from some permanent and natural object, such as a mountain, peak, stream, etc. This claim runs from the discovery monument, or stake on which the notice is posted, ~~1480~~ 1490 feet in a NORTHERLY direction to the NORTH center end monument, or stake, and 108 feet in a SOUTHERLY direction from the aforesaid monument, or stake, to the SOUTH center end monument or stake, and is also marked by two corner monuments, or stakes, at each end of said claim, one on each side of and 300 feet from the center end monuments, or stakes, making the claim in the form of a parallelogram.

[Handwritten Signature]

[Handwritten Signature]

449

Locator.

RECEIVED
B.L.M. AZ STATE OFFICE
OCT 12 10 00 AM '79
PHOENIX, ARIZONA

A MC 73353

STATE OF ARIZONA }
COUNTY OF COCHISE } SS.
WITNESS MY HAND AND OFFICIAL SEAL
CHRISTINE RHODES COUNTY RECORDER

I HEREBY CERTIFY THAT THE WITHIN INSTRUMENT WAS FILED AND RECORDED AT REQUEST OF:

[Handwritten Signature]

[Handwritten Signature]

DEC 29 '76 - 10 25 AM
DATE
1125
PAGE 449 No 27964
Docket 450

NOTICE OF LOCATION

MC 73419

NOTICE IS HEREBY GIVEN That the TALLSHIP # C-6 Mining Claim was located by JAMES SULLIVAN on this 18 day of OCTOBER, 1976, for mining purposes. Said claim is 1500 feet in length along the vein or deposit of mineral-bearing rock in place and 300 feet in width on each side of the center of said vein or deposit, from end to end of said claim. The general course of this claim is SOUTH & NORTH and is situated in the COCHISE Mining District COCHISE County, Arizona, about SECTION 13 TOWNSHIP 16 SOUTH RANGE 22 EAST

(Write on above lines the distance and direction the claim is from some permanent and natural object, such as a mountain, peak, stream, etc.)

This claim runs from the discovery monument, or stake on which the notice is posted, 1480 feet in a SOUTHERLY direction to the SOUTH center end monument, or stake, and 20 feet in a NORTHERLY direction from the aforesaid monument, or stake, to the NORTH center end monument or stake, and is also marked by two corner monuments, or stakes, at each end of said claim, one on each side of and 300 feet from the center end monuments, or stakes, making the claim in the form of a parallelogram.

Handwritten initials

Handwritten signature: J. Sullivan


Handwritten initials

Locator.

451

RECEIVED
S.L.M. AZ STATE OFFICE
OCT 12 10 00 AM '79
PHOENIX, ARIZONA

RECORDED
A MC 73353



STATE OF ARIZONA }
COUNTY OF COCHISE } 55.
WITNESS MY HAND AND OFFICIAL SEAL
CHRISTINE RHODES COUNTY RECORDER

Handwritten signature: Christine Rhodes
Inw *Handwritten initials*

I HEREBY CERTIFY THAT THE WITHIN
INSTRUMENT WAS FILED AND RECORDED
AT REQUEST OF:

*J. Sullivan; Assoc
Tattletale, Az*

Fee 2.00

125 DATE DEC 24 '76 - 10 25 AM 85257
DOCKET PAGE 451 No. 27965
452

452

NOTICE OF LOCATION J A MC 73420

NOTICE IS HEREBY GIVEN That the TALLSHIP # G-7 Mining Claim was located by JAMES SULLIVAN on this 18 day of OCTOBER, 1976, for mining purposes. Said claim is 1500 feet in length along the vein or deposit of mineral-bearing rock in place and 300 feet in width on each side of the center of said vein or deposit, from end to end of said claim. The general course of this claim is NORTH & SOUTH and is situated in the COCHISE Mining District COCHISE County, Arizona, about SECTION 13 TOWNSHIP 16 SOUTH RANGE 22 EAST

(Write on above lines the distance and direction the claim is from some permanent and natural object, such as a mountain, peak, stream, etc. This claim runs from the discovery monument, or stake on which the notice is posted, 1490 feet in a NORTHERLY direction to the NORTH center end monument, or stake, and 20 feet in a SOUTHERLY direction from the aforesaid monument, or stake, to the SOUTH center end monument or stake, and is also marked by two corner monuments, or stakes, at each end of said claim, one on each side of and 300 feet from the center end monuments, or stakes, making the claim in the form of a parallelogram.

[Handwritten signature]

[Handwritten signature]

[Handwritten initials]

453

Locator.

RECEIVED
B.L.M. AZ STATE OFFICE
OCT 12 10 00 AM '79
PHOENIX, ARIZONA

STATE OF ARIZONA }
COUNTY OF COCHISE } SS.
WITNESS MY HAND AND OFFICIAL SEAL
CHRISTINE RHODES COUNTY RECORDER

[Handwritten signature]

BY CERTIFY THAT THE WITHIN INSTRUMENT WAS FILED AND RECORDED AT REQUEST OF:

DEC 29 '76 - 10 25 A.M. 85257
FEE \$ 300
DOCKET 1125 PAGE 453
454

*J. Sullivan & Ass
Scottsdale, Az
A.M. 85257*

MAP FILED IN

A MC 73353

*258
FEE
3
51
1*

NOTICE OF LOCATION

MC 73421

NOTICE IS HEREBY GIVEN That the TALLSHIP # 1 Mining Claim was located by JAMES SULLIVAN on this 19th day of OCTOBER, 1976, for mining purposes. Said claim is 1500 feet in length along the vein or deposit of mineral-bearing rock in place and 300 feet in width on each side of the center of said vein or deposit, from end to end of said claim. The general course of this claim is EAST & WEST

and is situated in the COCHISE Mining District COCHISE County, Arizona, about SECTION 4 TOWNSHIP 16 SOUTH RANGE 23 EAST

(Write on above lines the distance and direction the claim is from some permanent and natural object, such as a mountain, peak, stream, etc.)

This claim runs from the discovery monument, or stake on which the notice is posted, 1480 feet in a EASTERLY direction to the EAST center end monument, or stake, and 20 feet in a WESTERLY direction from the aforesaid monument, or stake, to the WEST center end monument or stake, and is also marked by two corner monuments, or stakes, at each end of said claim, one on each side of and 300 feet from the center end monuments, or stakes, making the claim in the form of a parallelogram.

witness
CEL [Signature]

[Signature]

Locator.

455

RECEIVED
S.L.M. AZ STATE OFFICE
OCT 17 10 00 AM '79
PHOENIX, ARIZONA

STATE OF ARIZONA }
COUNTY OF COCHISE } SS.
WITNESS MY HAND AND OFFICIAL SEAL
CHRISTINE RHODES COUNTY RECORDER

[Signature]

I HEREBY CERTIFY THAT THE WITHIN INSTRUMENT WAS FILED AND RECORDED AT REQUEST OF:

J. Sullivan & Assoc,
Scottsdale, Az

Fee \$ 2.00
DATE DEC 29 '76 - 10 25 A.M. 85257
DOCKET No. 1125 PAGE 455 No. 27967
456

MAP FILED IN

A MC 73353

456

NOTICE OF LOCATION

A MC 73422

NOTICE IS HEREBY GIVEN That the TALLSHIP # 2 Mining Claim was located by JAMES SULLIVAN on this 19th day of OCTOBER, 1976, for mining purposes. Said claim is 1500 feet in length along the vein or deposit of mineral-bearing rock in place and 300 feet in width on each side of the center of said vein or deposit, from end to end of said claim. The general course of this claim is WEST & EAST

and is situated in the COCHISE Mining District. COCHISE County, Arizona, about 137 FT. West SECTION 4-5 200 South - C.C. TOWNSHIP 16 SOUTH OF Sect. 32-33. RANGE 23 EAST

(Write on above lines the distance and direction the claim is from some permanent and natural object, such as a mountain, peak, stream, etc. This claim runs from the discovery monument, or stake on which the notice is posted, 1480 feet in a WESTERLY direction to the WEST center end monument, or stake, and 20 feet in a EASTERLY direction from the aforesaid monument, or stake, to the EAST center end monument or stake, and is also marked by two corner monuments, or stakes, at each end of said claim, one on each side of and 300 feet from the center end monuments, or stakes, making the claim in the form of a parallelogram.

Handwritten initials

Handwritten signature: Sullivan

457

Locator.

RECEIVED
B.L.M. AZ STATE OFFICE
OCT 12 10 00 AM '79
PHOENIX, ARIZONA

MAP FILED IN
A MC 73353

STATE OF ARIZONA }
COUNTY OF COCHISE } SS.
WITNESS MY HAND AND OFFICIAL SEAL
CHRISTINE RHODES COUNTY RECORDER

Handwritten signature: Christine Rhodes

I HEREBY CERTIFY THAT THE WITHIN INSTRUMENT WAS FILED AND RECORDED AT REQUEST OF:

J. Sullivan's Assn. Scottsdale, Az

FEE \$ 3.00 DATE DEC 29 '76 - 10 25 AM. 85257

1125 DOCKET PAGE 457 No. 27968
458

458

NOTICE OF LOCATION MC 73423

NOTICE IS HEREBY GIVEN That the TALLSHIP # 3 Mining Claim was located by JAMES SULLIVAN on this 19th day of OCTOBER, 1976, for mining purposes. Said claim is 1500 feet in length along the vein or deposit of mineral-bearing rock in place and 300 feet in width on each side of the center of said vein or deposit, from end to end of said claim. The general course of this claim is EAST & WEST

and is situated in the COCHISE Mining District COCHISE County, Arizona, about SECTION 5 TOWNSHIP 16 SOUTH RANGE 23 EAST

(Write on above lines the distance and direction the claim is from some permanent and natural object, such as a mountain, peak, stream, etc.)

This claim runs from the discovery monument, or stake on which the notice is posted, 1480 feet in a EASTERLY direction to the EAST center end monument, or stake, and 20 feet in a WESTERLY direction from the aforesaid monument, or stake, to the WEST center end monument or stake, and is also marked by two corner monuments, or stakes, at each end of said claim, one on each side of and 300 feet from the center end monuments, or stakes, making the claim in the form of a parallelogram.

witness

Handwritten witness signature

Handwritten signature of locator

Locator.

459

RECEIVED B.L.H. AZ STATE OFFICE OCT 12 10 00 AM '79 PHOENIX, ARIZONA

STATE OF ARIZONA COUNTY OF COCHISE } SS. WITNESS MY HAND AND OFFICIAL SEAL CHRISTINE RHODES COUNTY RECORDER

Handwritten signature of Christine Rhodes

HEREBY CERTIFY THAT THE WITHIN INSTRUMENT WAS FILED AND RECORDED AT REQUEST OF:

J. Sullivan's Assoc. Scottsdale Az

FEES 2.00 DATE DEC 29 '76 - 11 25 AM. 85257 UOCLER 1125 PAGE 459 No 27969 460

MAP FILED IN

A MC 73353

460

NOTICE OF LOCATION A MC 73424

NOTICE IS HEREBY GIVEN That the TALLSHIP # 4 Mining Claim was located by JAMES SULLIVAN on this 19th day of OCTOBER, 1976, for mining purposes. Said claim is 1500 feet in length along the vein or deposit of mineral-bearing rock in place and 300 feet in width on each side of the center of said vein or deposit, from end to end of said claim. The general course of this claim is WEST & EAST

and is situated in the COCHISE Mining District. COCHISE County, Arizona, about SECTION 5 TOWNSHIP 16 SOUTH RANGE 23 EAST

(Write on above lines the distance and direction the claim is from some permanent and natural object, such as a mountain, peak, stream, etc. This claim runs from the discovery monument, or stake on which the notice is posted, 1480 feet in a WESTERLY direction to the WEST center end monument, or stake, and 20 feet in a EASTERLY direction from the aforesaid monument, or stake, to the EAST center end monument or stake, and is also marked by two corner monuments, or stakes, at each end of said claim, one on each side of and 300 feet from the center end monuments, or stakes, making the claim in the form of a parallelogram.


[Signature]

461

Locator.

RECEIVED
B.L.M. AZ STATE OFFICE
OCT 12 10 00 AM '79
PHOENIX, ARIZONA

MAP FILED IN A MC 73353



STATE OF ARIZONA }
COUNTY OF COCHISE } SS.
WITNESS MY HAND AND OFFICIAL SEAL
CHRISTINE RHODES COUNTY RECORDER
[Signature]

CERTIFY THAT THE WITHIN
DOCUMENT WAS FILED AND RECORDED
AT REQUEST OF:

*J. Sullivan's Assn
Scottsdale, Az*

FEES 2.00
DATE DEC 24 '76 - 10 25 AM 85257
DOCKET 1125 PAGE 461 No 27970
462

NOTICE OF LOCATION

L MC 73425

NOTICE IS HEREBY GIVEN That the TALLSHIP # 5 Mining
 Claim was located by JAMES SULLIVAN
 on this 19th day of OCTOBER, 1976, for mining purposes. Said claim
 is 1500 feet in length along the vein or deposit of mineral-bearing rock in place and 300 feet in width on each
 side of the center of said vein or deposit, from end to end of said claim. The general course of this claim is
SOUTH & NORTH
 and is situated in the COCHISE Mining District
COCHISE County, Arizona, about
SECTION 5
TOWNSHIP 16 SOUTH
RANGE 23 EAST

(Write on above lines the distance and direction the claim is from some permanent and natural object, such as a mountain, peak, stream, etc.)

This claim runs from the discovery monument, or stake on which the notice is posted, 10
 feet in a SOUTHERLY direction to the SOUTH center
 end monument, or stake, and 1490 feet in a NORTHERLY
 direction from the aforesaid monument, or stake, to the NORTH center end monument
 or stake, and is also marked by two corner monuments, or stakes, at each end of said claim, one on each side
 of and 300 feet from the center end monuments, or stakes, making the claim in the form of a parallelogram.

care

CRD

J. Sullivan

Locator.

463

RECEIVED
 B.L.M. AZ STATE OFFICE
 OCT 12 10 00 AM '79
 PHOENIX, ARIZONA

STATE OF ARIZONA }
 COUNTY OF COCHISE } SS.
 WITNESS MY HAND AND OFFICIAL SEAL
 CHRISTINE RHODES COUNTY RECORDER

J. Vandy

HEREBY CERTIFY THAT THE WITHIN
 INSTRUMENT WAS FILED AND RECORDED
 AT REQUEST OF:

*J. Sullivan & Assoc
 Scottsdale, Az*

SEE \$ 2.00

1125 DOCKET DATE DEC 29 '76 TIME 10 25 AM NO. 85257
 PAGE 463 No. 27971
464

MAP FILED IN

A MC 73353

464

NOTICE OF LOCATION

A MC 73426

NOTICE IS HEREBY GIVEN That the TALLSHIP # 6 Mining
 Claim was located by JAMES SULLIVAN
 on this 19th day of OCTOBER, 1976, for mining purposes. Said claim
 is 1500 feet in length along the vein or deposit of mineral-bearing rock in place and 300 feet in width on each
 side of the center of said vein or deposit, from end to end of said claim. The general course of this claim is
WEST & EAST
 and is situated in the COCHISE Mining District
COCHISE County, Arizona, about
 SECTION 5
 TOWNSHIP 16 SOUTH
 RANGE 23 EAST

(Write on above lines the distance and direction the claim is from some permanent and natural object, such
 as a mountain, peak, stream, etc.
 This claim runs from the discovery monument, or stake on which the notice is posted, 1490
 feet in a WESTERLY direction to the WEST center
 end monument, or stake, and 20 feet in a EASTERLY direction from
 the aforesaid monument, or stake, to the EAST center end monument
 or stake, and is also marked by two corner monuments, or stakes, at each end of said claim, one on each side
 of and 300 feet from the center end monuments, or stakes, making the claim in the form of a parallelogram.

[Handwritten signature]

[Handwritten signature: Sullivan]

465

Locator.

RECEIVED
 S.L.M. AZ STATE OFFICE
 OCT 12 10 00 AM '79
 PHOENIX, ARIZONA



STATE OF ARIZONA }
 COUNTY OF COCHISE } SS.
 WITNESS MY HAND AND OFFICIAL SEAL
 CHRISTINE RHODES COUNTY RECORDER

[Handwritten signature]

I HEREBY CERTIFY THAT THE WITHIN
 DOCUMENT WAS FILED AND RECORDED
 AT REQUEST OF:
J. Sullivan's Assn
Scottsdale, AZ
 No. 300
 DATE DEC 24 '76 - 10 25 AM - 85257
 Doc. # 1125 PAGE 465 No. 27972
466

FILED IN

A MC 73353

NOTICE OF LOCATION

MC 73427

NOTICE IS HEREBY GIVEN That the TALLSHIP # 7 Mining
 Claim was located by JAMES SULLIVAN
 on this 19 day of OCTOBER, 1976, for mining purposes. Said claim
 is 1500 feet in length along the vein or deposit of mineral-bearing rock in place and 300 feet in width on each
 side of the center of said vein or deposit, from end to end of said claim. The general course of this claim is
SOUTH & NORTH
 and is situated in the COCHISE Mining District
COCHISE County, Arizona, about
SECTION 5
TOWNSHIP 16 SOUTH
RANGE 23 EAST

(Write on above lines the distance and direction the claim is from some permanent and natural object, such
 as a mountain, peak, stream, etc.
 This claim runs from the discovery monument, or stake on which the notice is posted, 1490
 feet in a SOUTHERLY direction to the SOUTH center
 end monument, or stake, and 10 feet in a NORTHERLY direction from
 the aforesaid monument, or stake, to the NORTH center end monument
 or stake, and is also marked by two corner monuments, or stakes, at each end of said claim, one on each side
 of and 300 feet from the center end monuments, or stakes, making the claim in the form of a parallelogram.

Handwritten initials

Handwritten signature: Sullivan

Locator.

467

RECEIVED
 S.L.M. AZ STATE OFFICE
 Oct 12 10 00 AM '79
 PHOENIX, ARIZONA

FILED IN
 A MC 73353



STATE OF ARIZONA }
 COUNTY OF COCHISE } SS.
 WITNESS MY HAND AND OFFICIAL SEAL
 CHRISTINE RHODES COUNTY RECORDER

Handwritten signature: J. Vagg

I HEREBY CERTIFY THAT THE WITHIN
 INSTRUMENT WAS FILED AND RECORDED
 AT REQUEST OF:

*Handwritten: J Sullivan 5' Road
 Scottsdale, Az*

FILE S 2.00
 DATE DEC 29 '76 - 10 25 AM 85257
 DOCKET 1128 PAGE 467 No 27973
468

NOTICE OF LOCATION

A MC 73428

NOTICE IS HEREBY GIVEN That the TALLSHIP # 8 Mining Claim was located by JAMES SULLIVAN on this 19th day of OCTOBER, 1976, for mining purposes. Said claim is 1500 feet in length along the vein or deposit of mineral-bearing rock in place and 300 feet in width on each side of the center of said vein or deposit, from end to end of said claim. The general course of this claim is WEST & EAST

and is situated in the COCHISE Mining District COCHISE County, Arizona, about SECTION 5 TOWNSHIP 16 SOUTH RANGE 23 EAST

(Write on above lines the distance and direction the claim is from some permanent and natural object, such as a mountain, peak, stream, etc.)

This claim runs from the discovery monument, or stake on which the notice is posted, 10 feet in a WESTERLY direction to the WEST center end monument, or stake, and 1480 feet in a EASTERLY direction from the aforesaid monument, or stake, to the EAST center end monument or stake, and is also marked by two corner monuments, or stakes, at each end of said claim, one on each side of and 300 feet from the center end monuments, or stakes, making the claim in the form of a parallelogram.

Handwritten signature/initials

Handwritten signature: Sullivan

469

Locator.

RECEIVED
9.11. AM. AZ STATE OFFICE
OCT 12 10 00 AM '79
PHOENIX, ARIZONA

MAP FILED IN

A MC 73353

STATE OF ARIZONA }
COUNTY OF COCHISE } SS.
WITNESS MY HAND AND OFFICIAL SEAL
CHRISTINE RHODES COUNTY RECORDER

Handwritten signature: Christine Rhodes

HEREBY CERTIFY THAT THE WITHIN DOCUMENT WAS FILED AND RECORDED AT REQUEST OF:

*J. Sullivan's Assn
Scottsdale, Az
85257*

2.00
DATE DEC 29 '76 - 10 25 AM.
DOCKET 1125 PAGE 469 No 27374
470

470

NOTICE OF LOCATION

A MC 73429

NOTICE IS HEREBY GIVEN That the TALLSHIP # 9 Mining Claim was located by JAMES SULLIVAN on this 19th day of OCTOBER, 1976, for mining purposes. Said claim is 1500 feet in length along the vein or deposit of mineral-bearing rock in place and 300 feet in width on each side of the center of said vein or deposit, from end to end of said claim. The general course of this claim is SOUTH & NORTH and is situated in the COCHISE Mining District COCHISE County, Arizona, about SECTION 5 TOWNSHIP 16 SOUTH RANGE 23 EAST

(Write on above lines the distance and direction the claim is from some permanent and natural object, such as a mountain, peak, stream, etc.

This claim runs from the discovery monument, or stake on which the notice is posted, 10 feet in a SOUTHERLY direction to the SOUTH center end monument, or stake, and 1450 feet in a NORTHERLY direction from the aforesaid monument, or stake, to the NORTH center end monument or stake, and is also marked by two corner monuments, or stakes, at each end of said claim, one on each side of and 300 feet from the center end monuments, or stakes, making the claim in the form of a parallelogram.

WR
CKQ

J. Sullivan

Locator.

471

RECEIVED
B.L.M. AZ STATE OFFICE
OCT 12 10 00 AM '79
PHOENIX, ARIZONA

MAP FILED A.M.C. 73353

STATE OF ARIZONA }
COUNTY OF COCHISE } SS.
WITNESS MY HAND AND OFFICIAL SEAL
CHRISTINE RHODES COUNTY RECORDER

J. Vasquez

I HEREBY CERTIFY THAT THE WITHIN
FILED WAS FILED AND RECORDED
AT REQUEST OF:

*J. Sullivan & Assoc
Scottsdale, Az*

Fee \$ 2.00
DATE DEC 29 '76 - 10 25 AM. 85257
DOCKET 1125 PAGE 471 No 27975
472

NOTICE OF LOCATION

A MC 73430

NOTICE IS HEREBY GIVEN That the TALLSHIP # 10 Mining Claim was located by JAMES SULLIVAN on this 19th day of OCTOBER, 1976, for mining purposes. Said claim is 1500 feet in length along the vein or deposit of mineral-bearing rock in place and 300 feet in width on each side of the center of said vein or deposit, from end to end of said claim. The general course of this claim is WEST & EAST

and is situated in the COCHISE Mining District COCHISE County, Arizona, about SECTION 5 TOWNSHIP 16 SOUTH RANGE 23 EAST

(Write on above lines the distance and direction the claim is from some permanent and natural object, such as a mountain, peak, stream, etc.

This claim runs from the discovery monument, or stake on which the notice is posted, 1480 feet in a WESTERLY direction to the WEST center end monument, or stake, and 20 feet in a EASTERLY direction from the aforesaid monument, or stake, to the EAST center end monument or stake, and is also marked by two corner monuments, or stakes, at each end of said claim, one on each side of and 300 feet from the center end monuments, or stakes, making the claim in the form of a parallelogram.

Handwritten initials: JKS

Handwritten signature: James Sullivan

473

Locator

RECEIVED
S.L.M. AZ STATE OFFICE
OCT 12 10 00 AM '79
PHOENIX, ARIZONA

MAP FILED IN

A MC 73353



STATE OF ARIZONA } SS.
COUNTY OF COCHISE }
WITNESS MY HAND AND OFFICIAL SEAL
CHRISTINE RHODES COUNTY RECORDER

Handwritten signature: Christine Rhodes

I HEREBY CERTIFY THAT THE WITHIN INSTRUMENT WAS FILED AND RECORDED AT REQUEST OF:

Handwritten signature: J. Sullivan
Handwritten signature: Scottsdale, AZ

Fee \$ 2.00
DATE DEC 24 76 - 11 25 AM
BOOK 1125 PAGE 473 No. 27976
474

85257

474

NOTICE OF LOCATION

A MC 73431

NOTICE IS HEREBY GIVEN That the TALLSHIP # 11 Mining Claim was located by JAMES SULLIVAN on this 19 day of OCTOBER, 1976, for mining purposes. Said claim is 1500 feet in length along the vein or deposit of mineral-bearing rock in place and 300 feet in width on each side of the center of said vein or deposit, from end to end of said claim. The general course of this claim is SOUTH & NORTH and is situated in the COCHISE Mining District.

COCHISE County, Arizona, about SECTION 5 TOWNSHIP 16 SOUTH RANGE 23 EAST

(Write on above lines the distance and direction the claim is from some permanent and natural object, such as a mountain, peak, stream, etc.

This claim runs from the discovery monument, or stake on which the notice is posted, 1490 feet in a SOUTHERLY direction to the SOUTH center end monument, or stake, and 10 feet in a NORTHERLY direction from the aforesaid monument, or stake, to the NORTH center end monument or stake, and is also marked by two corner monuments, or stakes, at each end of said claim, one on each side of and 300 feet from the center end monuments, or stakes, making the claim in the form of a parallelogram.

CEM

CJC

J Sullivan

475

Locator.

RECEIVED B.L.M. AZ STATE OFFICE OCT 12 10 00 AM '79 PHOENIX, ARIZONA

FILED IN

A MC 73353

STATE OF ARIZONA } COUNTY OF COCHISE } SS. WITNESS MY HAND AND OFFICIAL SEAL CHRISTINE RHODES COUNTY RECORDER

J. Rogers

I HEREBY CERTIFY THAT THE WITHIN CLAIM WAS FILED AND RECORDED AT REQUEST OF:

J. Sullivan's loc. Antelope Az 85257

2.00 DEC 29 '76 - 10 25 AM 1125 DATE PAGE 475 No. 27977 476